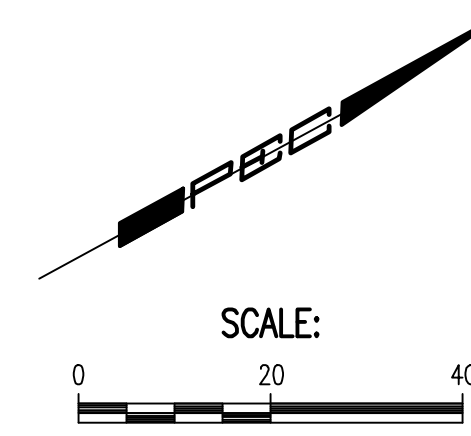
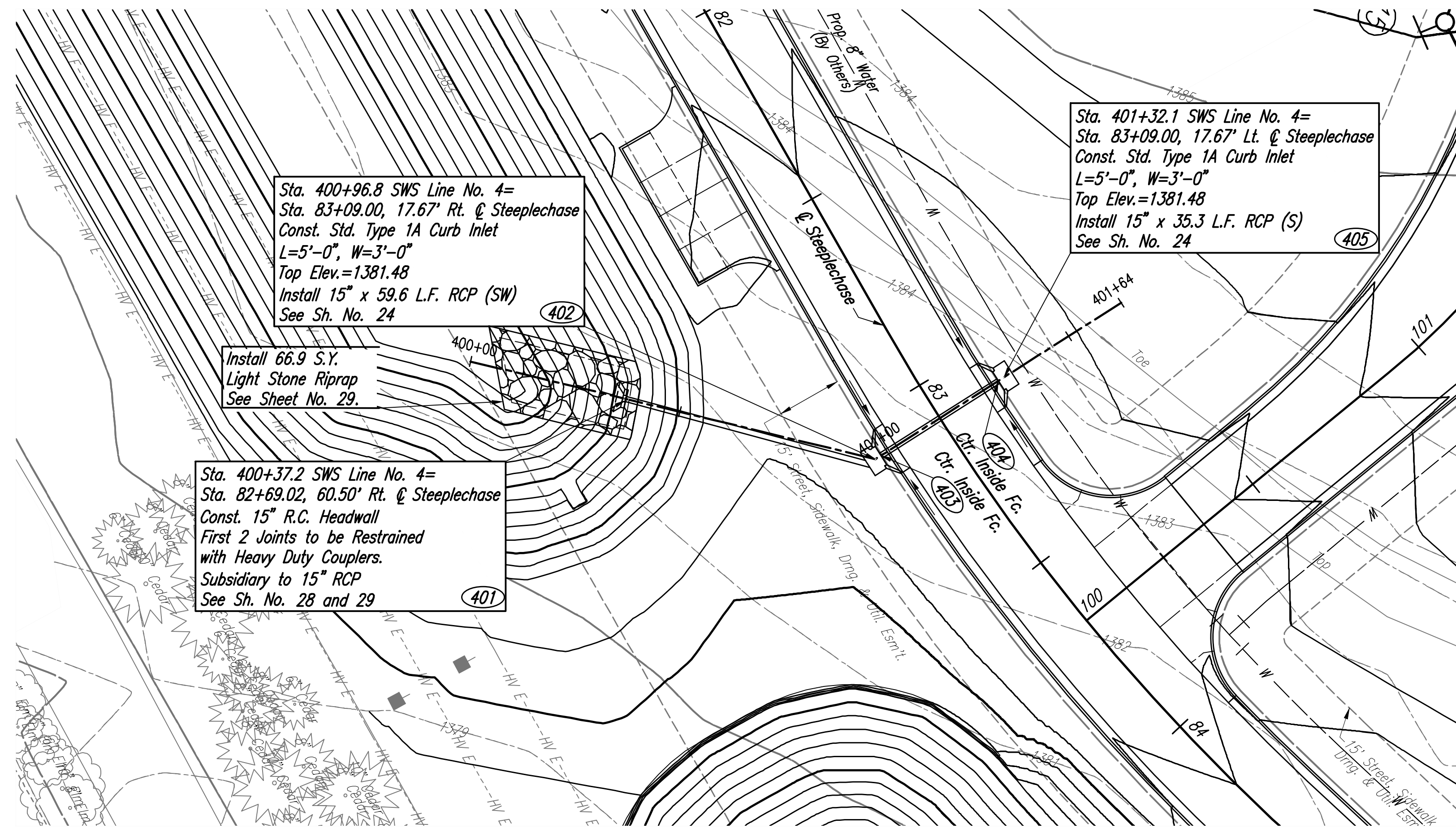
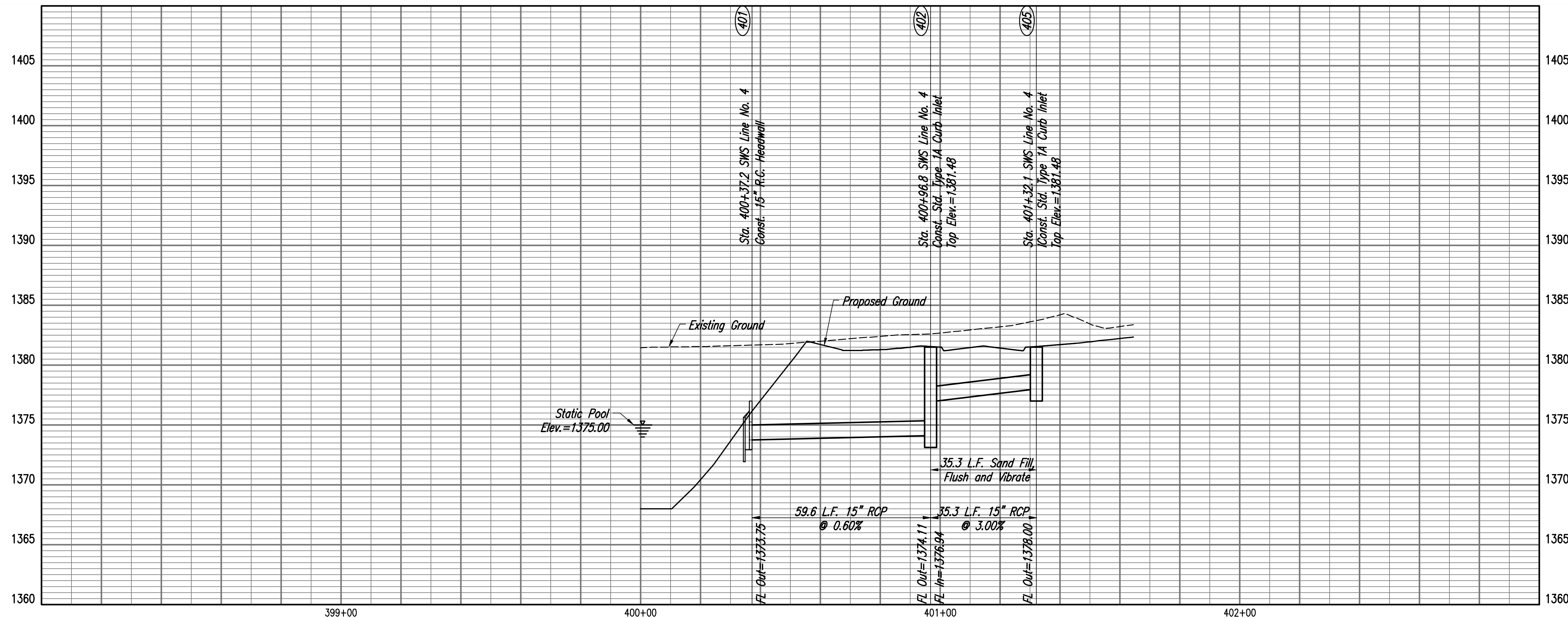


Sheet 11 of 15 - 2019 11:53:45 AM by CP
 Plot Scale 1:1" = 15'-0" 11/15/2019 12:00:19 PM by KURTIS DEKAT
 U:\Wichita-Civil\2017\170551\Drawings\170551-000-21C-SWS LINE NO. 4



COORDINATE LIST		
POINT	NORTHING	EASTING
401	384,746.1559	2,373,025.2164
402	384,790.3617	2,373,065.2210
403	384,791.8582	2,373,065.1188
404	384,824.1163	2,373,062.9146
405	384,825.6195	2,373,062.8119

401 - Coordinate Point



PAVING INCIDENTAL DRAINAGE IMPROVEMENTS THE VILLAS AT OAK CREEK PHASE 1
 GARY JANZEN, P.E. - CITY ENGINEER
 CITY OF WICHITA PROJECT NO. 472-2019-085583

Issue:	
JOB NO.	170551
DATE	NOVEMBER, 2019
PM	BMM
DESIGNED BY	AKL
DRAWN BY	BJS, CP
CHECKED BY	BMM

SWS LINE NO. 4