BENCHMARKS:
Benchmark Disk in top of curb north end of east curb return, adj. to the northwest cor., Lot 1, Block C, Sandcrest 4th Addn.
Elev. = 1338.02 NAVD88

" □ " cut in top of curb adj. to the southwest corner of Lot 42, Block B, Sandcrest 4th Addn.
Elev. = 1327.78 NAVD88

" □ " cut in face of curb inlet, east side of Anna ST, between Lot 3 & Lot 4, Block C, Sandcrest 4th Addn.
Elev. = 1327.09 NAVD88

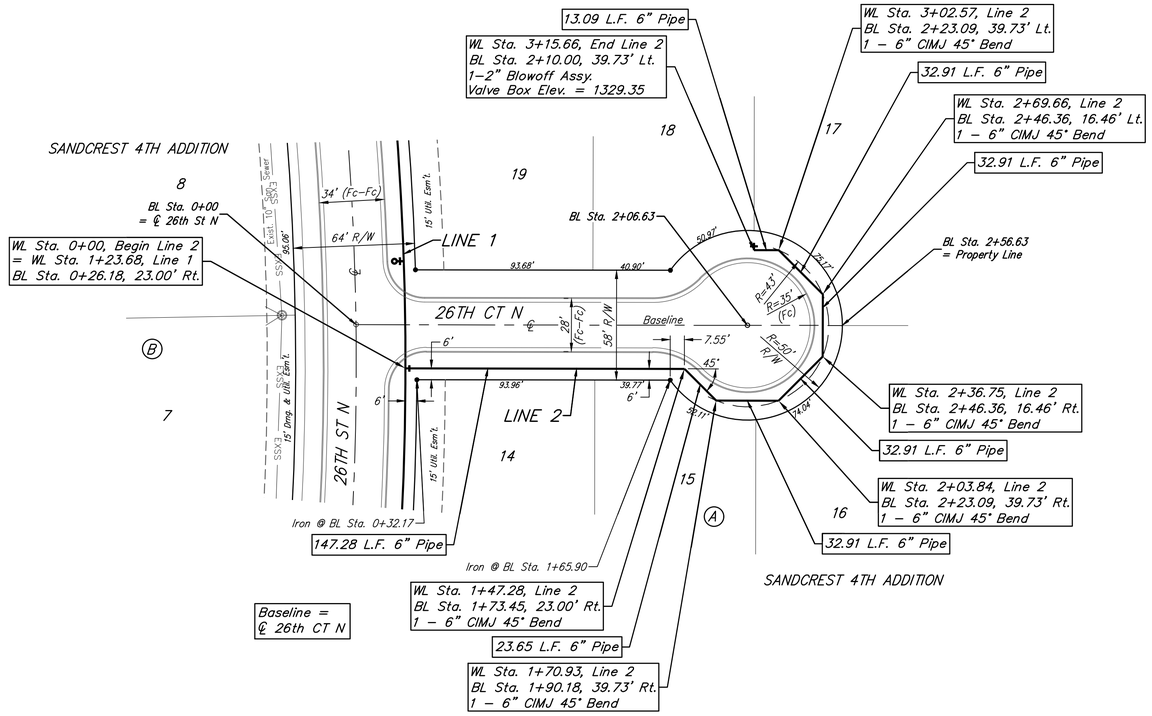

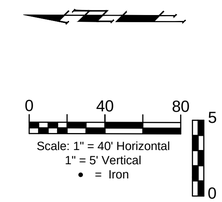

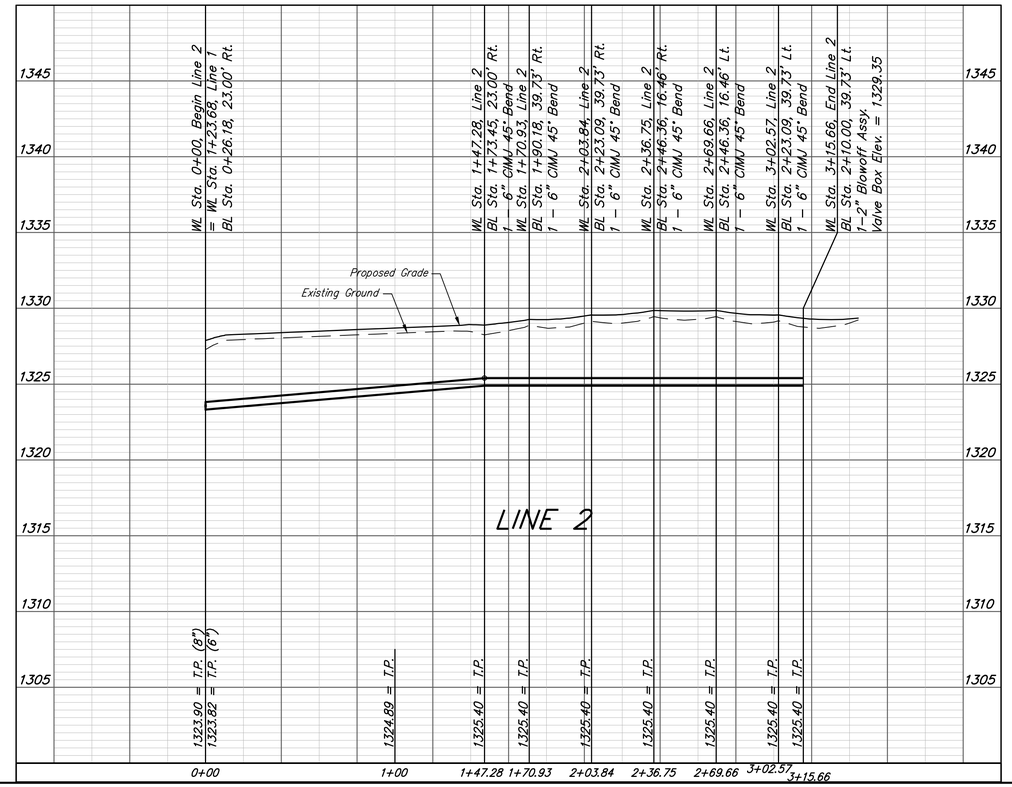

Baughman

Sandcrest 4th Addition - Phase IV

LINE 2

Water Distribution System

Baughman Company, P.A. 315 Ellis St. Wichita, KS 67211 P 316-262-7271 F 316-262-0149
ENGINEERING | SURVEYING | PLANNING | LANDSCAPE ARCHITECTURE

PROJECT NUMBER 448-90899	DESIGN AEG / DRAWN JAK
REVISIONS:	APPROVED / DATE 11/21/19
	SCALE Noted
	SHEET 5 OF 15

C:\Projects\Sandcrest 4th Addition_1801-P351\Engineering\Phase 4\WTR_19-10-E414\WTR PLANS.dwg