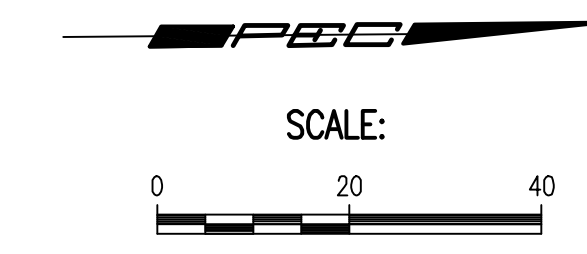
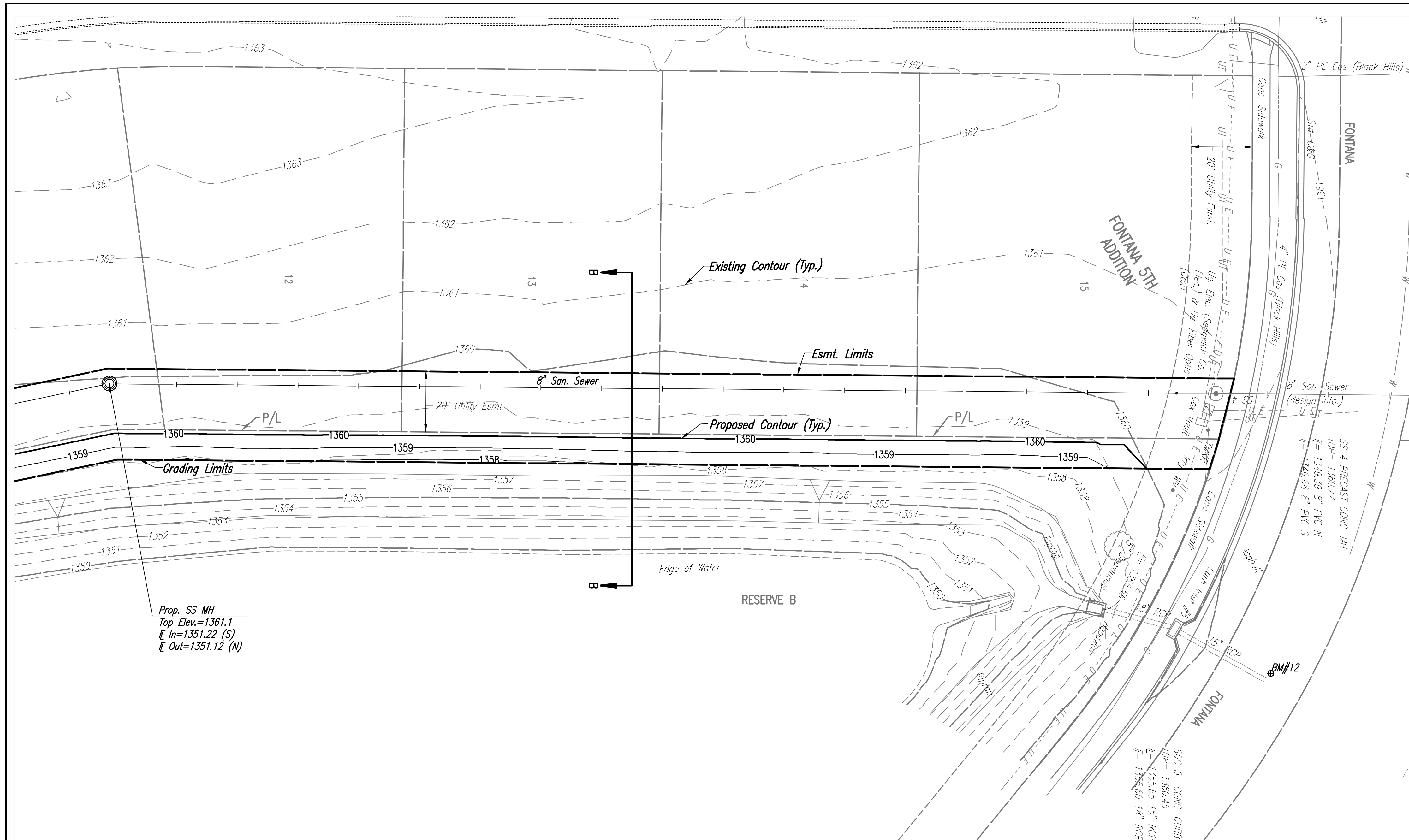
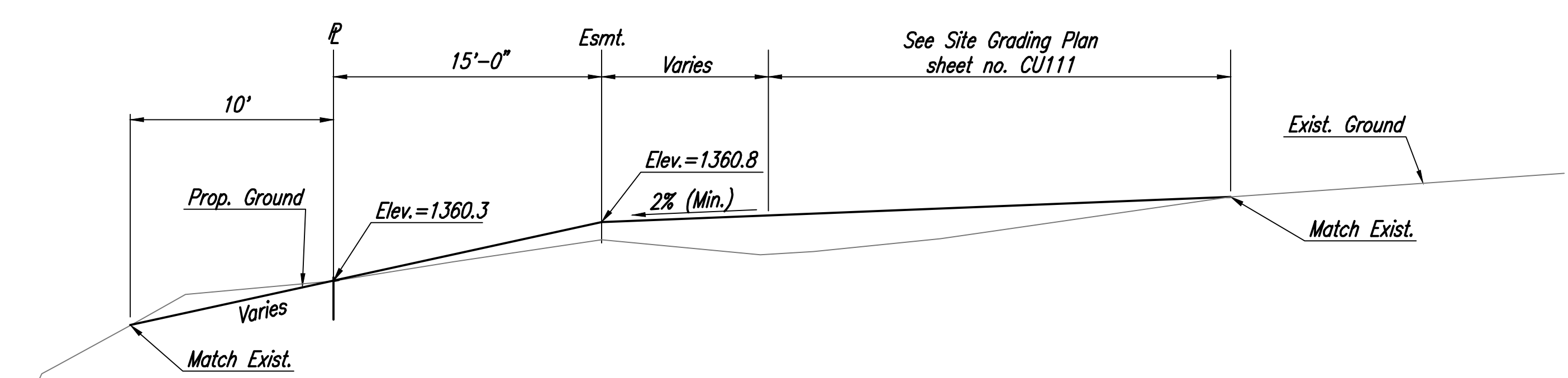



Sved_02-20-2020_3:05:27 PM by DUSTIN BILINSKEY
 Rev: 11-20-2020_1:08:27 PM by DUSTIN BILINSKEY
 U:\Wichita-Civil\2019\190592\001\Main Drawings\190592-001-CU110



- LEGEND**
- x-x- SILT FENCE
 - DITCH CHECKS
 - 1257— PROPOSED MAJOR CONTOUR
 - 1250— PROPOSED MINOR CONTOUR
 - - -1360- - - EXISTING MAJOR CONTOUR
 - - -1361- - - EXISTING MINOR CONTOUR
 - - - - EASEMENT LINE
 - - - - AREA 3 GRADING LIMITS
- CONTOUR INTERVAL: 1 FOOT



TYPICAL SECTION B-B (AREA 3)



STORM WATER DRAIN IMPROVEMENTS

TO SERVE
FONTANA 5TH - PHASE 2

GARY LANZEN, P.E., CITY ENGINEER
 CITY OF WICHITA, PROJECT NO. 488-64-659
 OCA NO. 751602

Issue:	
JOB NO.	35-190592-001-042
DATE	FEBRUARY 2020
PM	JAG
DESIGNED BY	JAG
DRAWN BY	KTD
CHECKED BY	CSB

GRADING PLAN - AREA 3

CU110