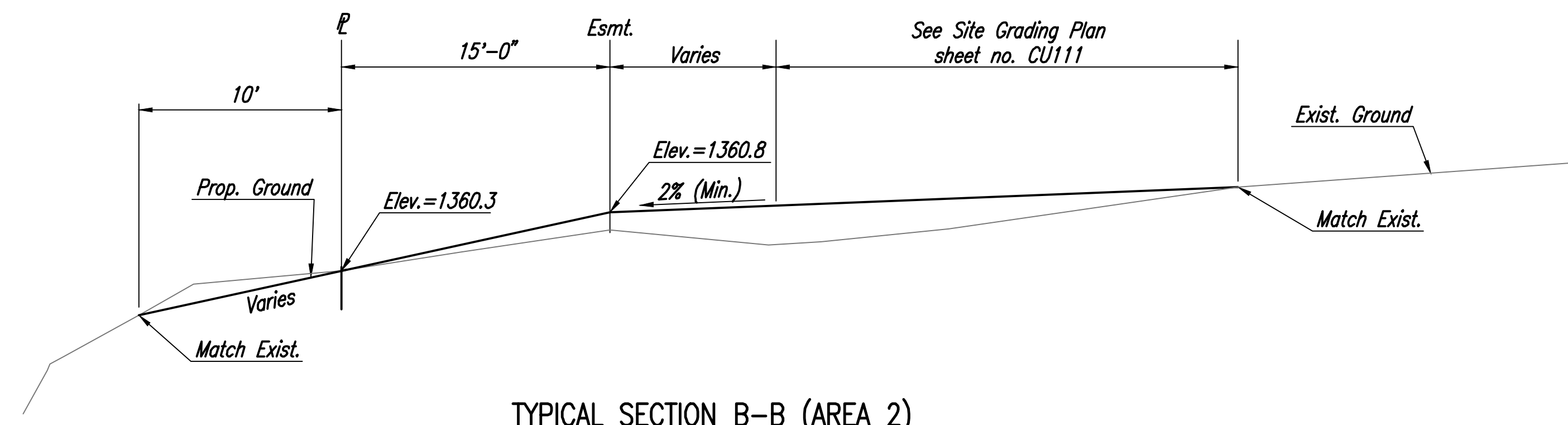
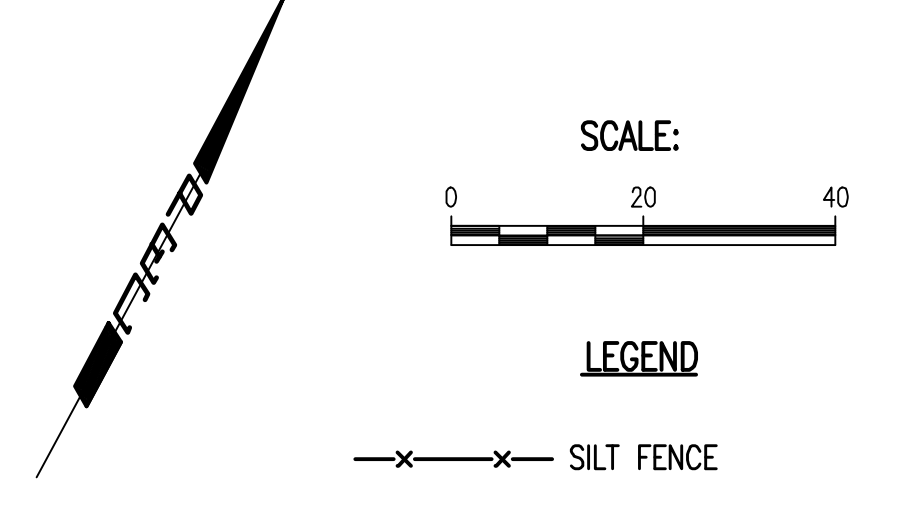


Excavation Note:
Contractor shall grade pond bank to the limits shown and excavate the area indicated to a minimum 3' below existing ground.




TYPICAL SECTION B-B (AREA 2)



- LEGEND**
- x — x — SILT FENCE
 - □ — DITCH CHECKS
 - 1257 — PROPOSED MAJOR CONTOUR
 - 1250 — PROPOSED MINOR CONTOUR
 - 1360 — EXISTING MAJOR CONTOUR
 - 1361 — EXISTING MINOR CONTOUR
 - - - - - EASEMENT LINE
 - — — — AREA 2 GRADING LIMITS
- CONTOUR INTERVAL: 1 FOOT

Served: 02-20-2020 3:03:33 PM by: DUSTIN BILINSKI
 Rev: 02-20-2020 1:48:31 PM by: JAG
 U:\Wichita-Civil\2019\190592\001\Main Drawings\190592-001-CU108



STORM WATER DRAIN IMPROVEMENTS
TO SERVE

FONTANA 5TH - PHASE 2

GARY JANZEN, P.E., CITY ENGINEER
CITY OF WICHITA, PROJECT NO. 486-64569
O&A NO. 751602

Issue:	
JOB NO.	35-190592-001-042
DATE	FEBRUARY 2020
PM	JAG
DESIGNED BY	JAG
DRAWN BY	KTD
CHECKED BY	CSB

GRADING PLAN - AREA 2

CU108