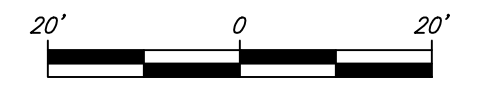
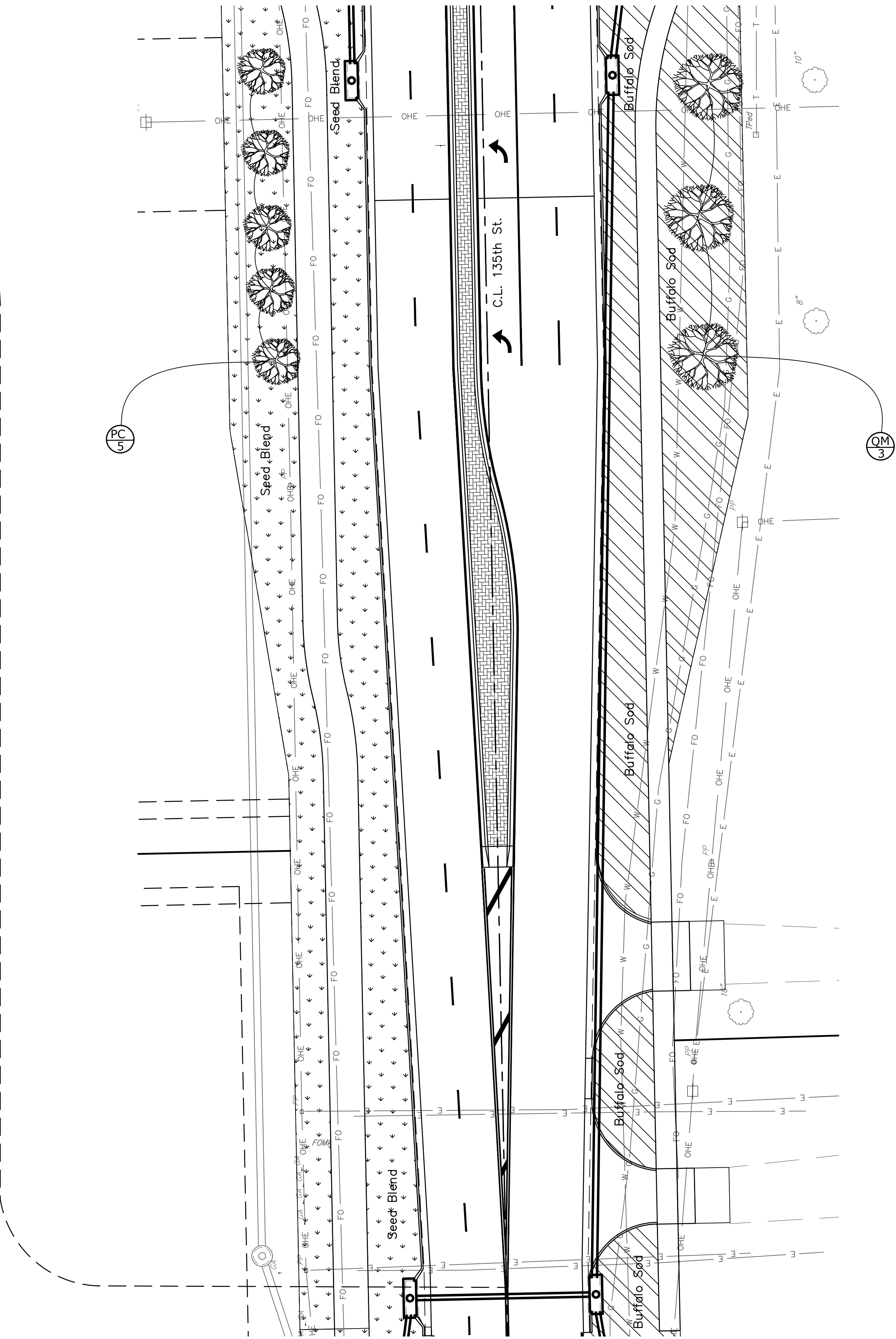
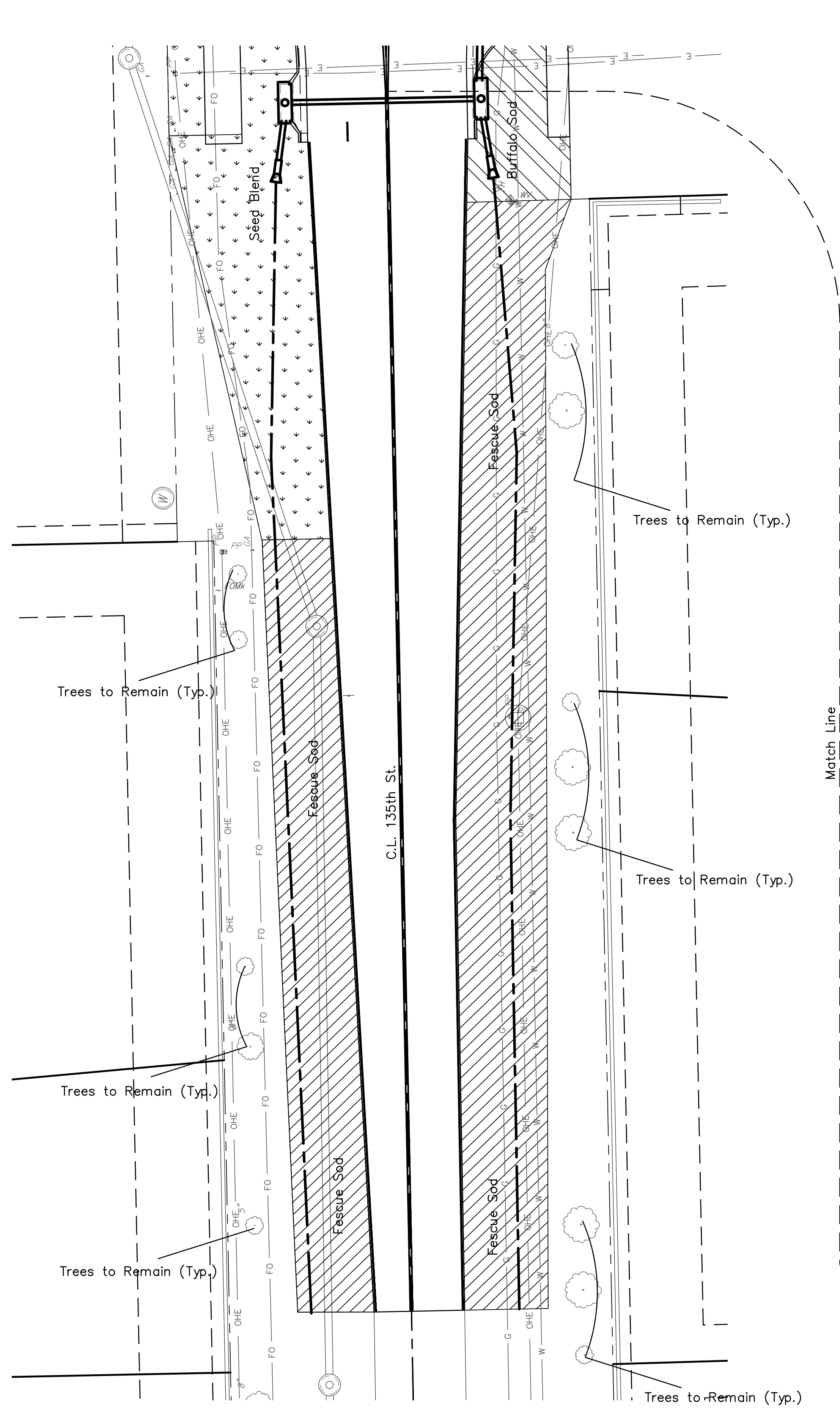


Drawn By: Schwab-Eaton, P.A.
 Plotted: 5/3/2019 1:57 PM
 File: 15.W011_Landscape.dwg



CITY OF WICHITA
LANDSCAPE PLAN
 135th Street West
 Sta. 41+65 to Sta. 48+50



DESIGNED	MS	DRAWN	MS	SCALE	SHEET NO.
CHECKED	MS	DATE	09/18	1" = 20'-0"	71