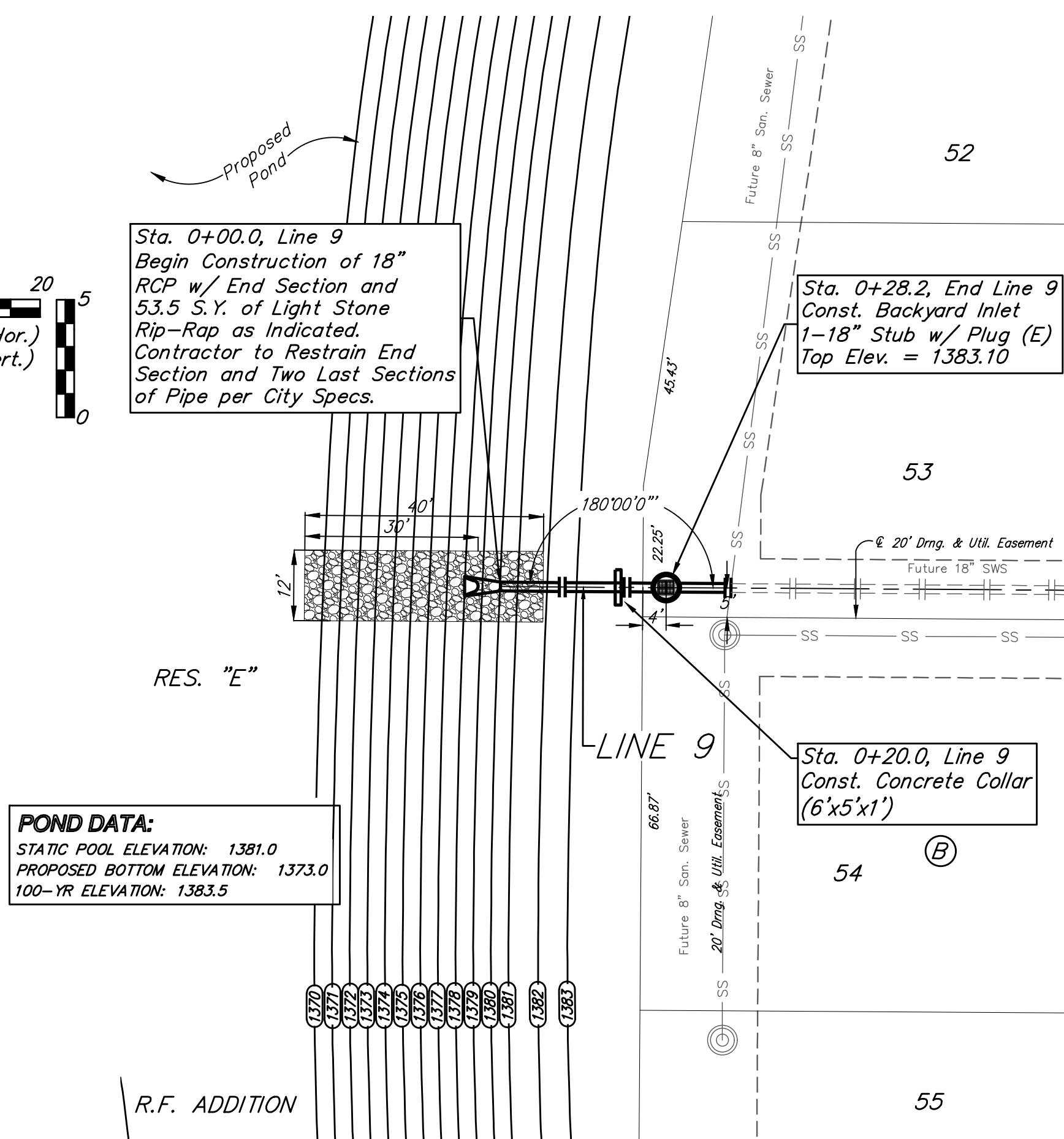
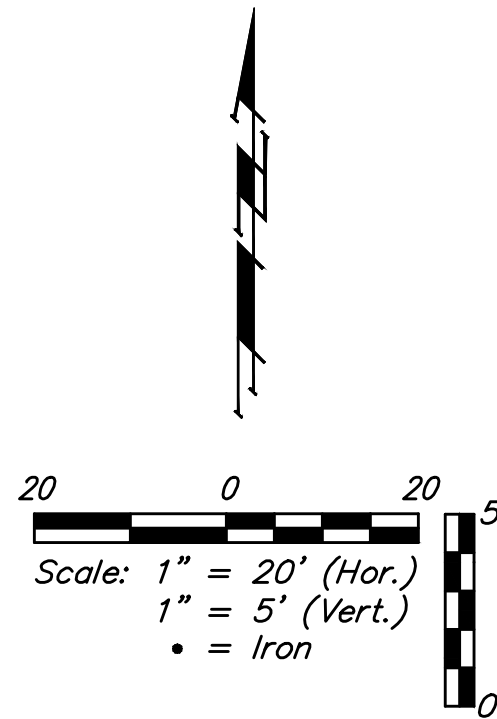


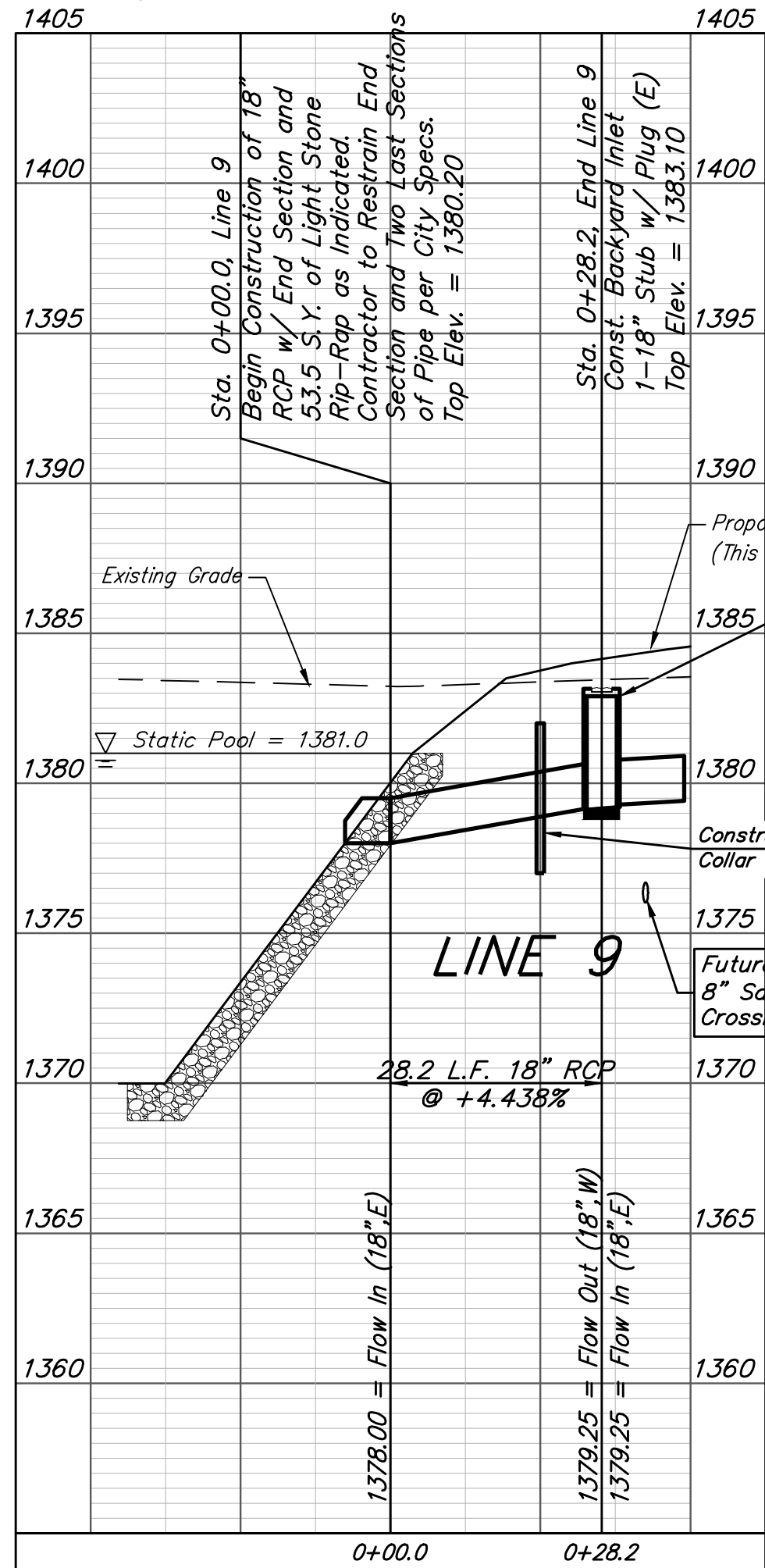
BENCHMARKS:

#1: "□" CUT CHISELED ON CURB,
15.2' S. OF SW COR., LOT 6,
BLOCK A, ROCKY FORD 2ND
ADDITION.
ELEV. = 1385.10 NAVD88

#2: "□" CUT CHISELED ON CURB,
8.6' N. & 11.7' W. OF SW COR.,
LOT 14, BLOCK C, ROCKY FORD
2ND ADDITION.
ELEV. = 1380.11 NAVD88



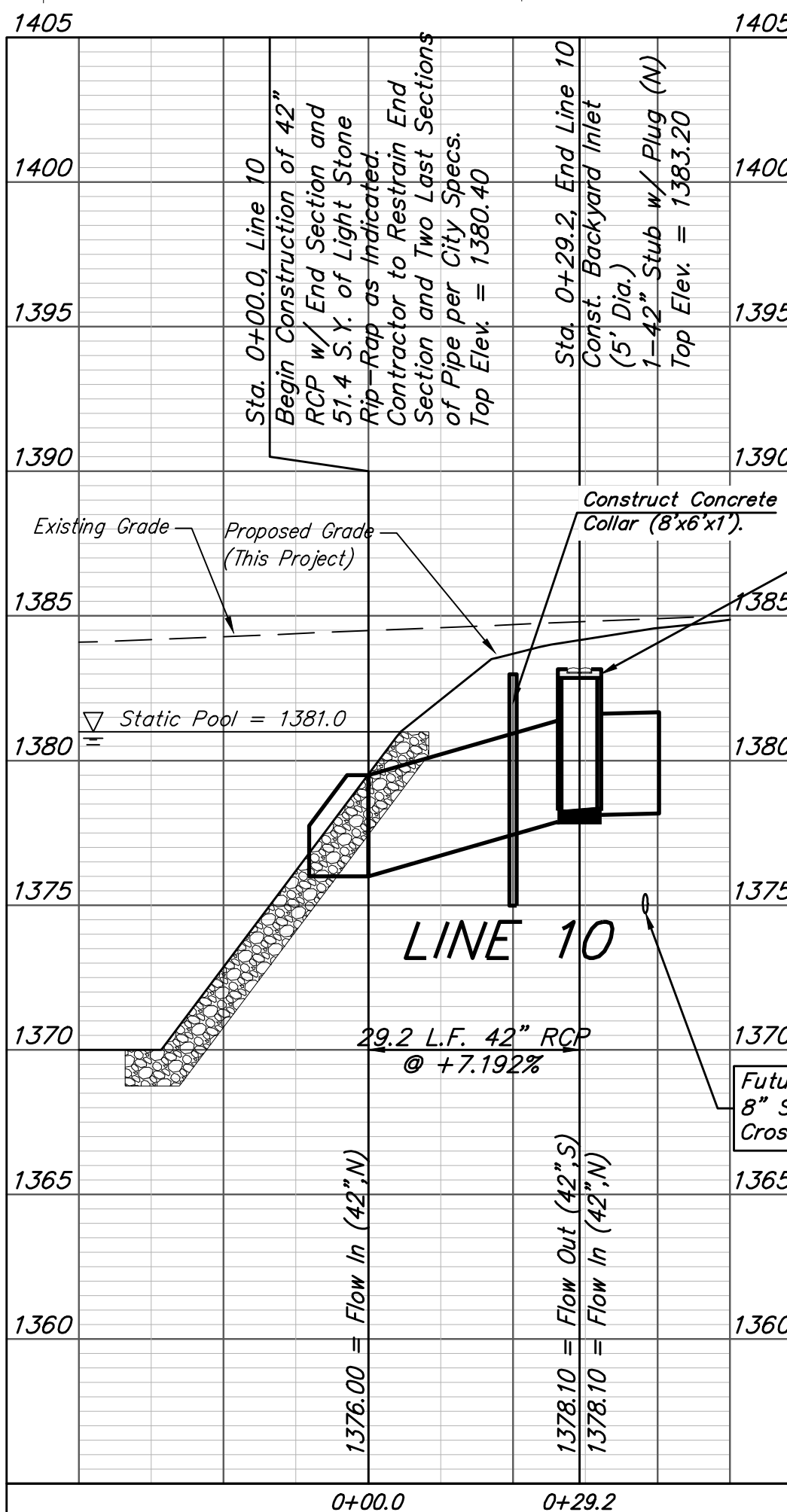
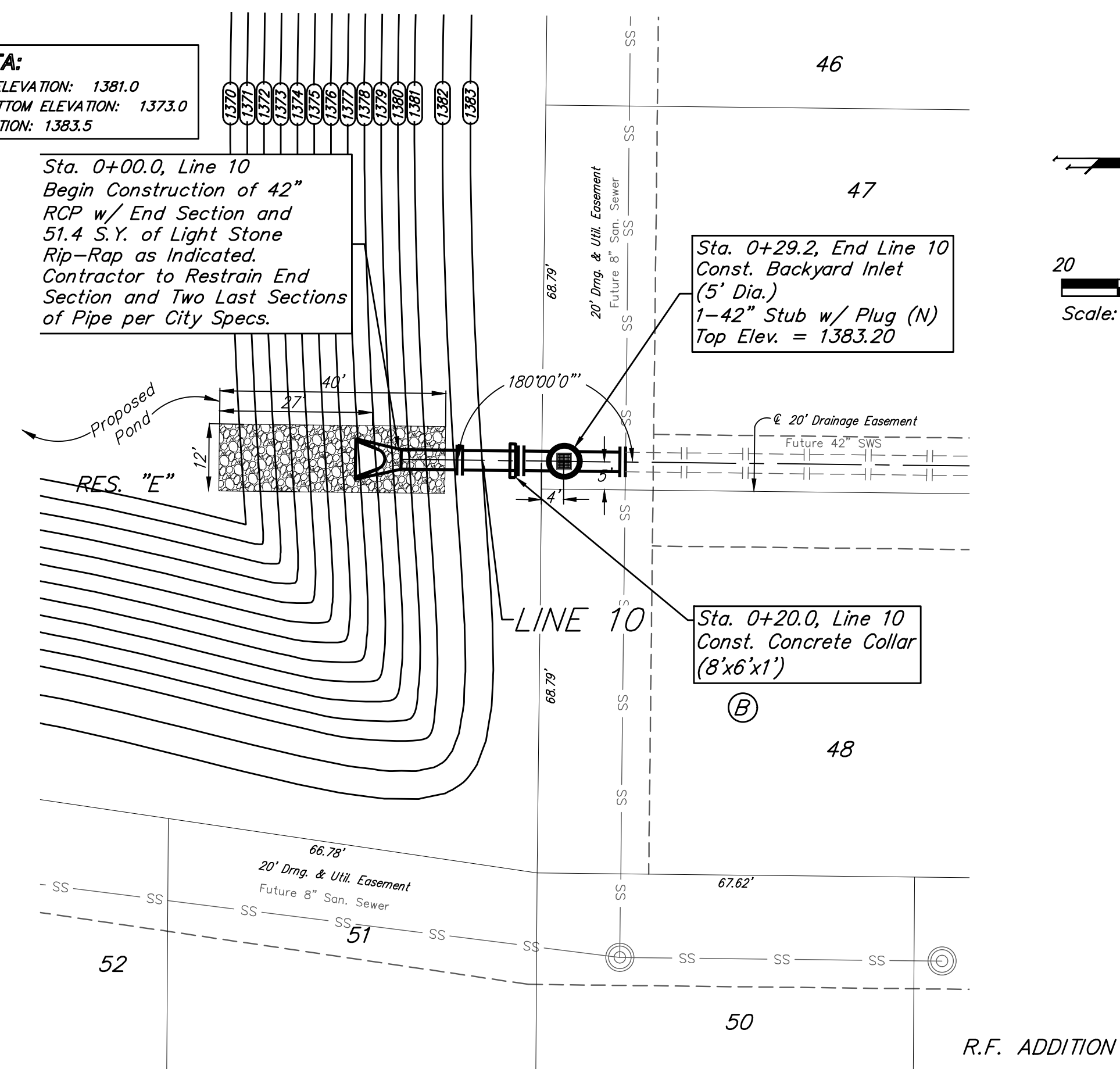
POND DATA:
STATIC POOL ELEVATION: 1381.0
PROPOSED BOTTOM ELEVATION: 1373.0
100-YR ELEVATION: 1383.5



Inlet tops lowered 1' to improve temporary ditching. To be raised by another contract.

R.F. ADDITION

POND DATA:
STATIC POOL ELEVATION: 1381.0
PROPOSED BOTTOM ELEVATION: 1373.0
100-YR ELEVATION: 1383.5



Inlet tops lowered 1' to improve temporary ditching. To be raised by another contract.

		R.F. Addition	
		LINE 9 & 10	
Stormwater Drain Improvements		Baughman Company, P.A. 315 Ellis St. Wichita, KS 67211 P 316-262-7271 F 316-262-0149	
ENGINEERING SURVEYING PLANNING LANDSCAPE ARCHITECTURE		PROJECT NUMBER: 468-2019-085421	
DESIGN: AEG	DRAWN: HW	APPROVED:	DATE: 04/13/20
REVISIONS:		SCALE: Noted	SHEET: 10 OF 28