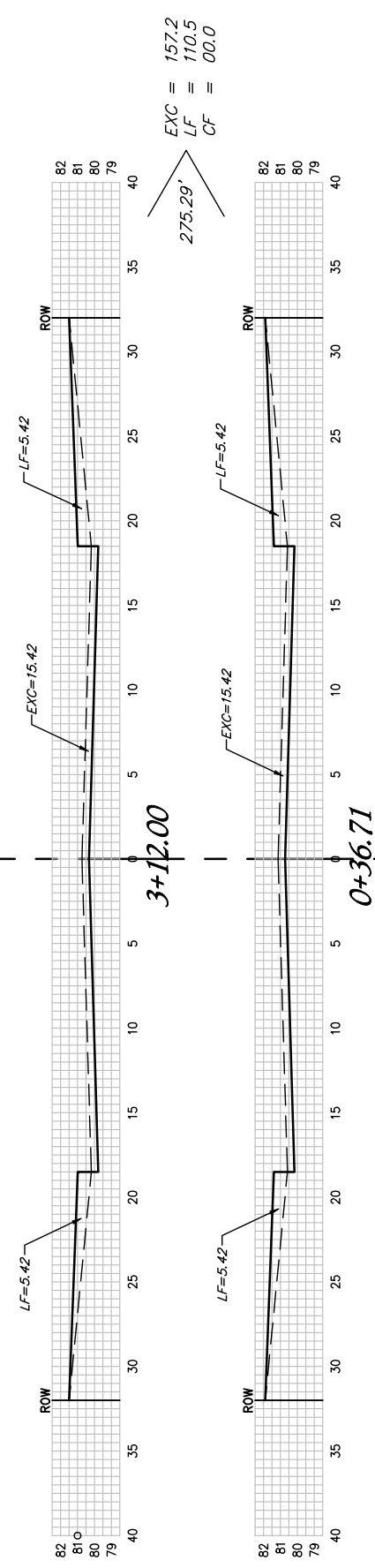
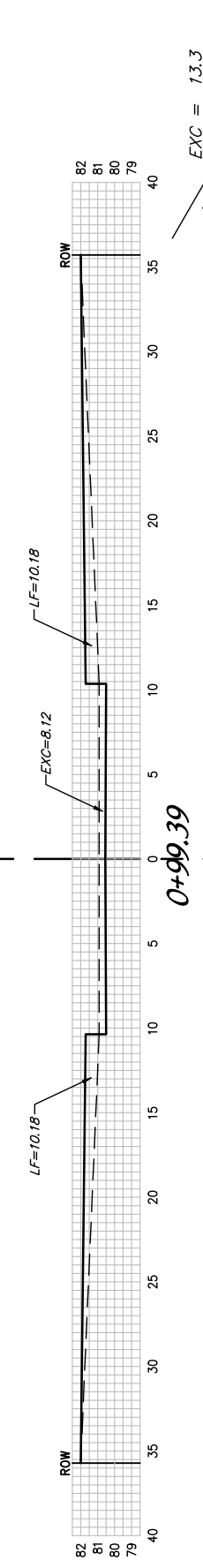


±



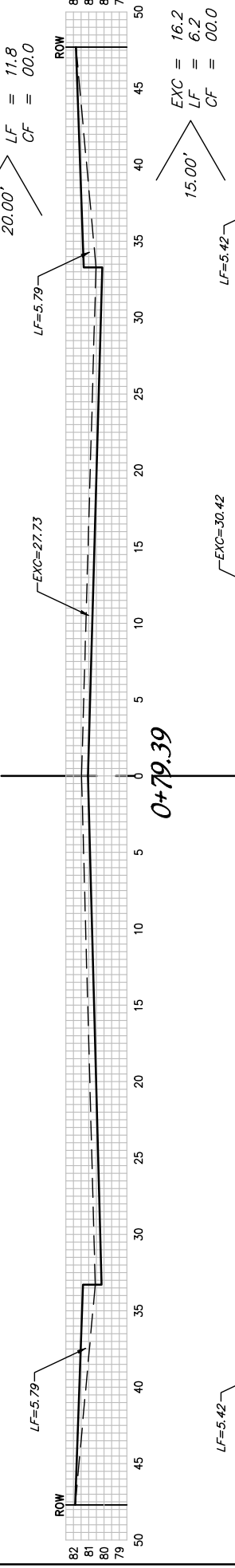
3+12.00

PATTIE



0+99.39

0+79.39



0+64.39



0+34.38

MAYWOOD CT.

±

SHEET TOTAL:
 EXCAVATION = 220.5 C.Y.
 LOOSE FILL = 140.6 C.Y.
 COMPACTED FILL = 00.0 C.Y.

Note: Cross Sections on Sheets 35-37 assume site has been mass graded according to Typical Mass Grading Section per details, sheet 29.