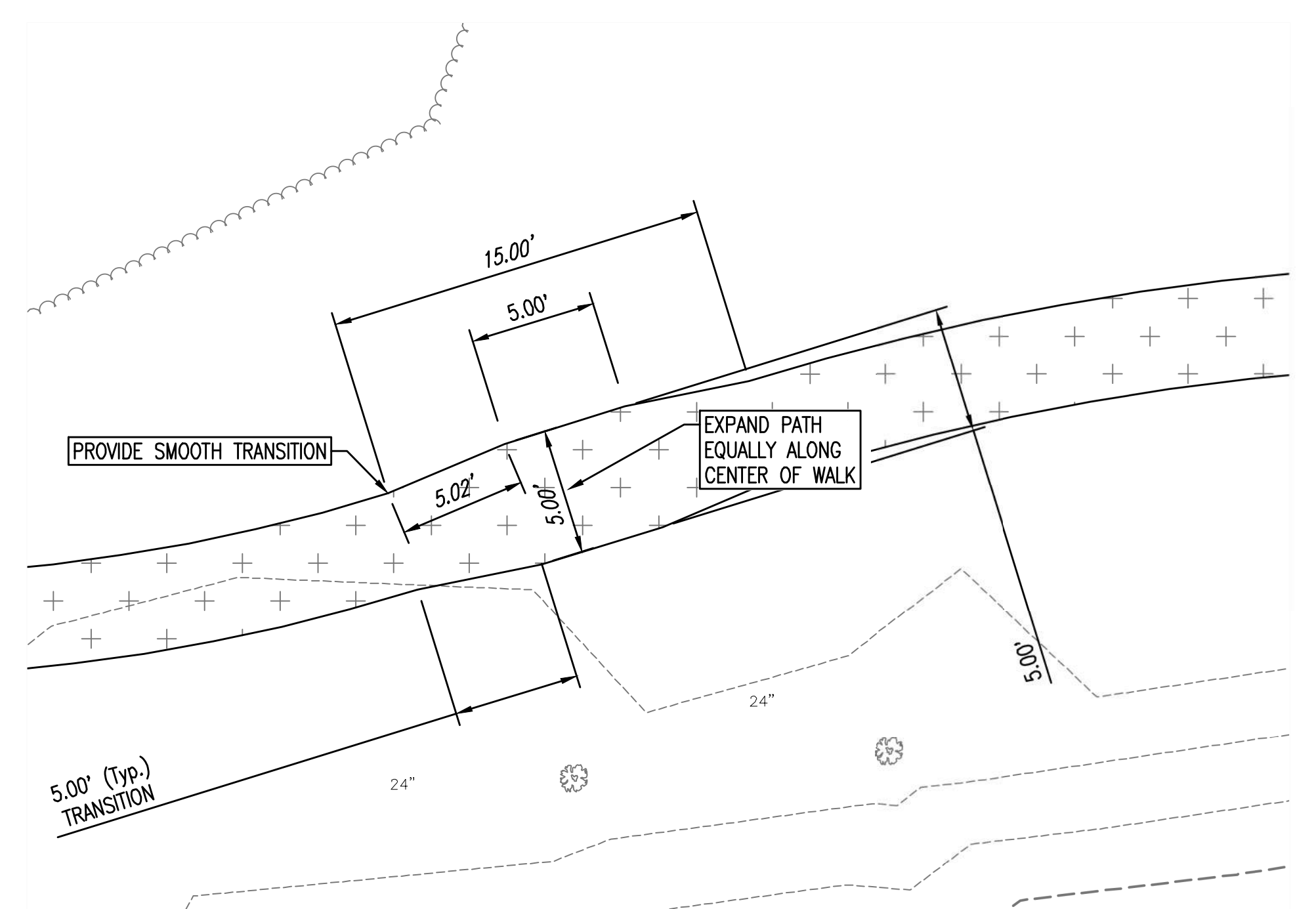
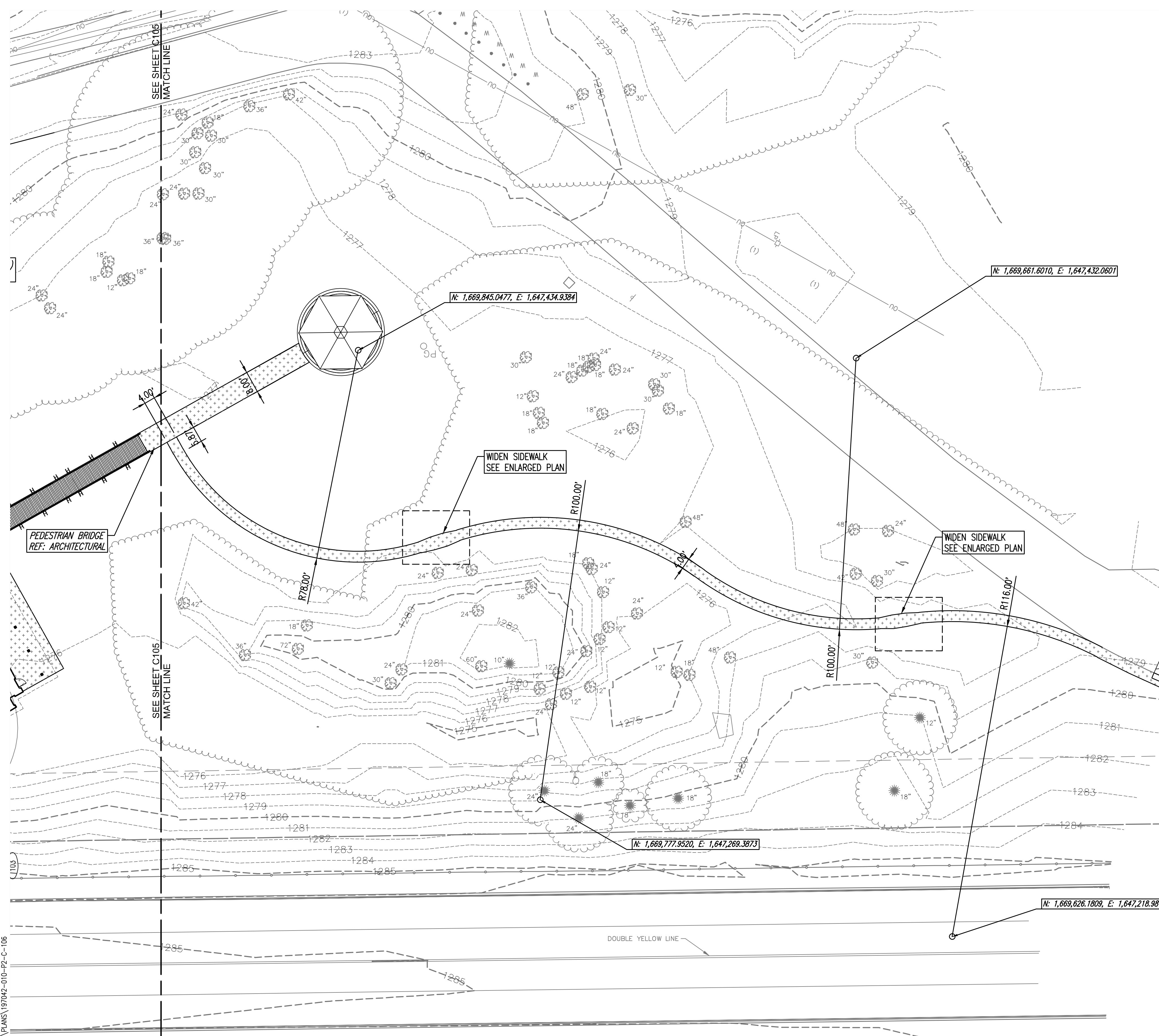
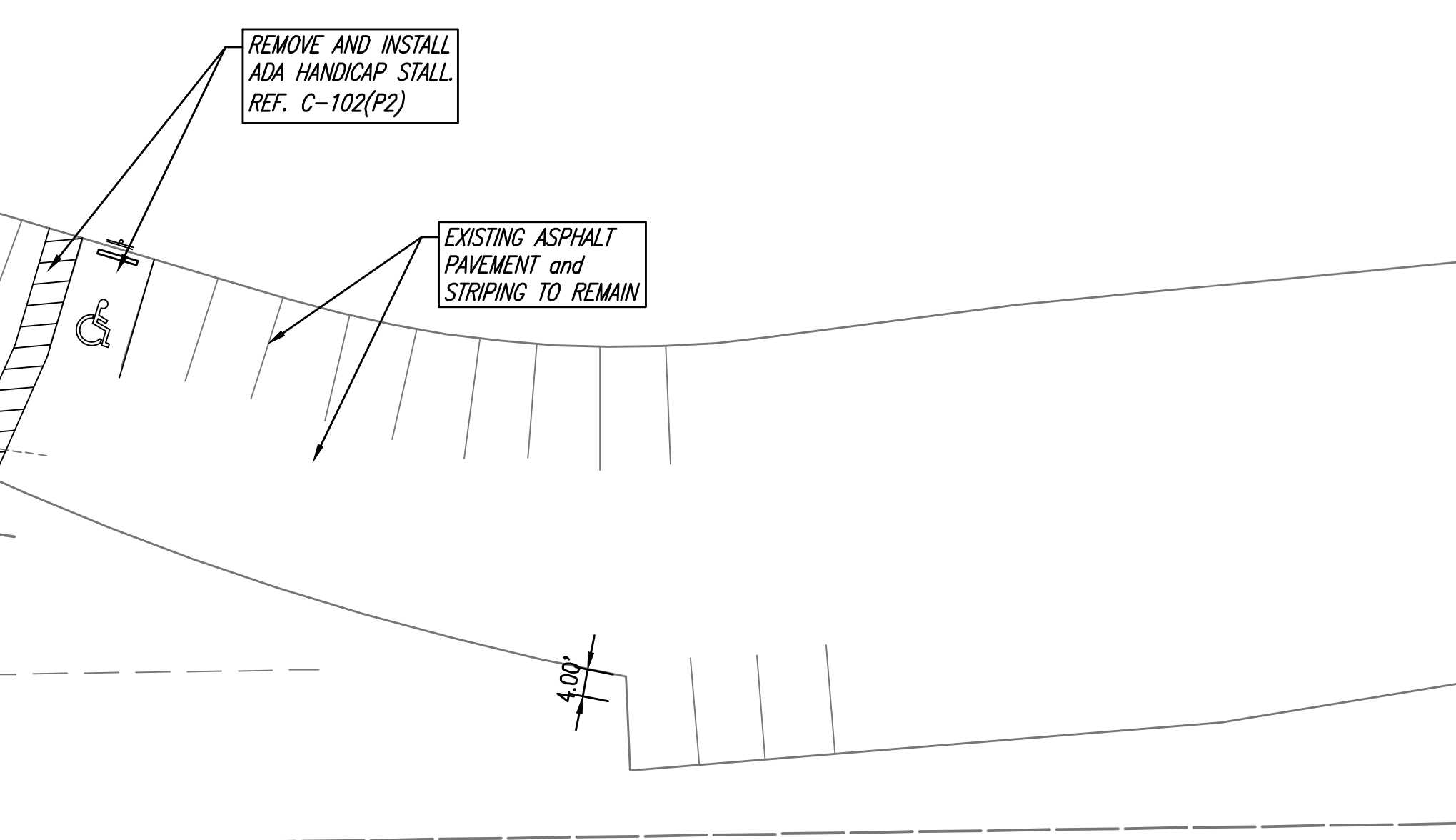


Sheet: 03-30-2020, 3:33:15 PM by BRT  
 Plot: Scale: 1:1 03-30-2020 4:34:51 PM by BRT  
 U:\Wichita-Civil\2019\197042\010\Drawings\PLANS\197042-010-P2-C-106



**2 WIDENED SIDEWALK ENLARGED PLAN**



**LEGEND**

	5 1/2" ASPHALT SEE DETAIL, SHEET C-501(P2)
	7" CONCRETE PAVEMENT SEE DETAIL, SHEET C-501(P2)
	4" CONCRETE SIDEWALK SEE DETAIL, SHEET C-501(P2)

**1 PHASE 2 SOUTH PAVING AND GEOMETRY PLAN**

