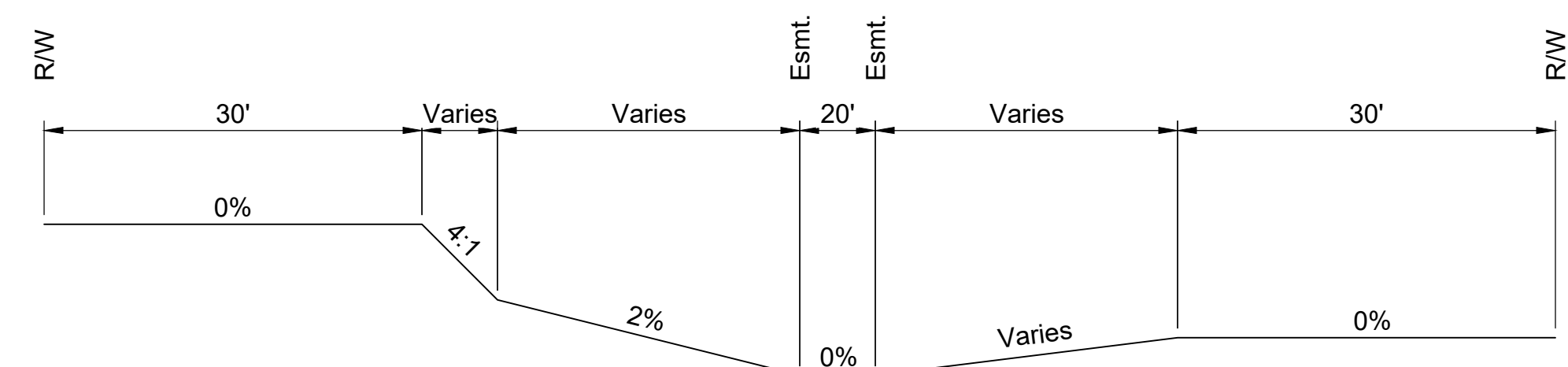


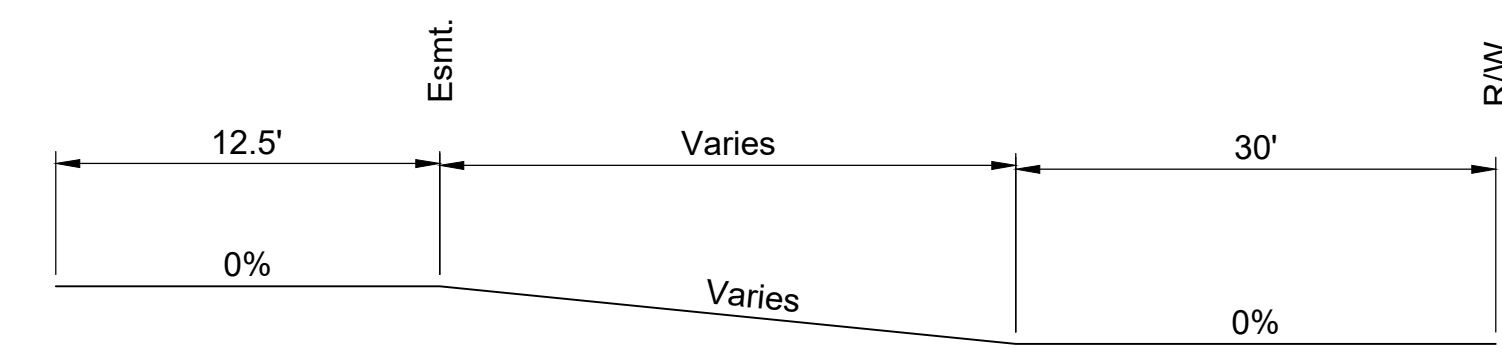
File: L:\2019\19T41019 - Casa Bella Phase 7\Drawings\C3D\PAVING\GRADING PLAN.dwg Last Save: 5/11/2020 5:09 PM Last saved by: Coljuey  
 Last plotted by: Jurey, Caleb D. Plot Style: --- Plot Scale: 1:2,584.9 Plot Date: 5/12/2020 7:39 AM Plotter used: None



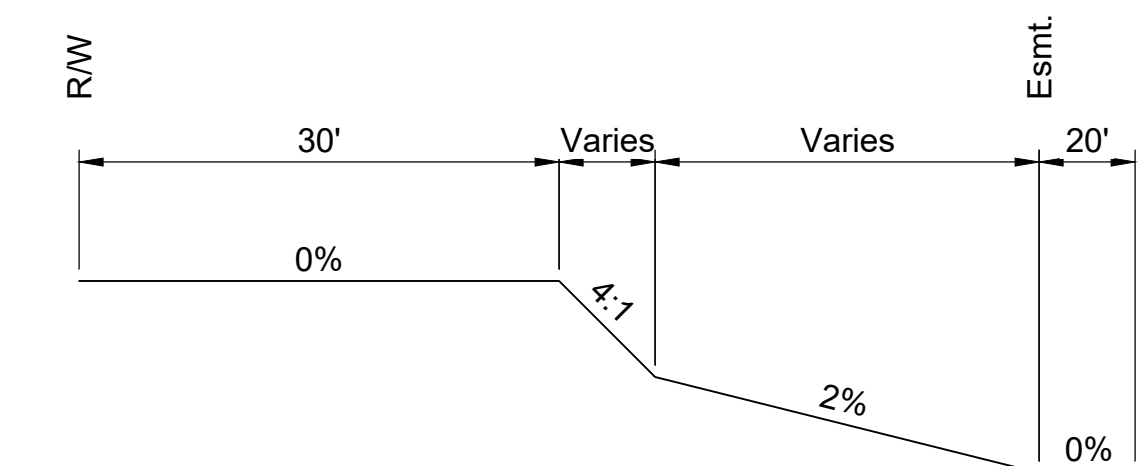
\*P: The backyard easement of Block 4. Note that all utilities are installed. Use caution when grading. Do not damage structures in this or any other easement.



Sec. A-A



Sec. B-B



Sec. C-C

CONTRACTOR SHALL GRADE THE AREA BEHIND LOTS 9-11, BLOCK 8 TO DRAIN INTO THE EXISTING POND.

LOTS 3-4, BLOCK 8: MATCH GROUND AT PROPERTY LINE. DO NOT DISTURB EXISTING LAWNS.



© 2020 GARVER, LLC  
 THIS DOCUMENT, ALONG WITH THE IDEAS AND DESIGNS CONVEYED HEREIN, SHALL BE CONSIDERED INSTRUMENTS OF PROFESSIONAL SERVICE AND ARE PROPERTY OF GARVER, LLC. ANY USE, REPRODUCTION, OR DISTRIBUTION OF THIS DOCUMENT, ALONG WITH THE IDEAS AND DESIGN CONTAINED HEREIN, IS PROHIBITED UNLESS AUTHORIZED IN WRITING BY GARVER, LLC OR EXPLICITLY ALLOWED IN THE GOVERNING PROFESSIONAL SERVICES AGREEMENT FOR THIS WORK.



REV.	DATE	DESCRIPTION	BY



CITY OF WICHITA  
 WICHITA, KANSAS  
 CASA BELLA  
 SECOND ADDITION  
 PAVING IMPROVEMENTS

GRADING PLAN

JOB NO.: 19T41019  
 DATE: MAR 2020  
 DESIGNED BY: KWL  
 DRAWN BY: CDJ

BAR IS ONE INCH ON ORIGINAL DRAWING  
 IF NOT ONE INCH ON THIS SHEET, ADJUST SCALES ACCORDINGLY.

DRAWING NUMBER  
 -----