

REVISIONS:	MARK	DATE	DESCRIPTION

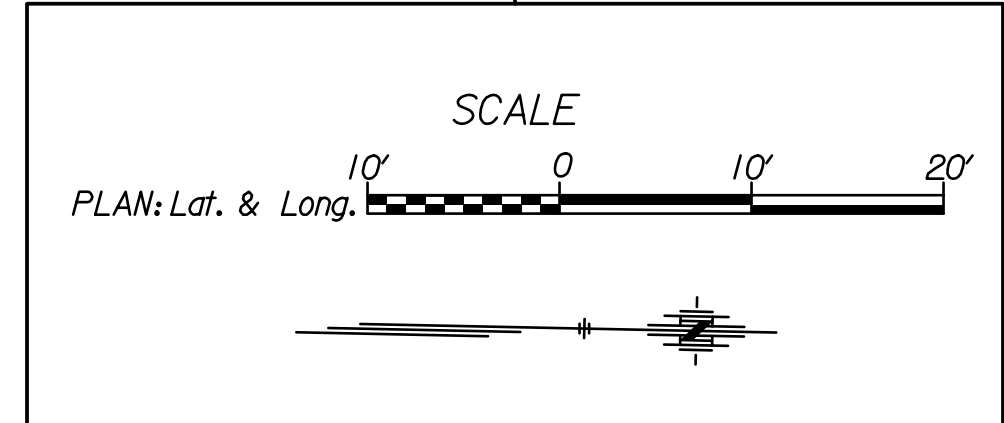
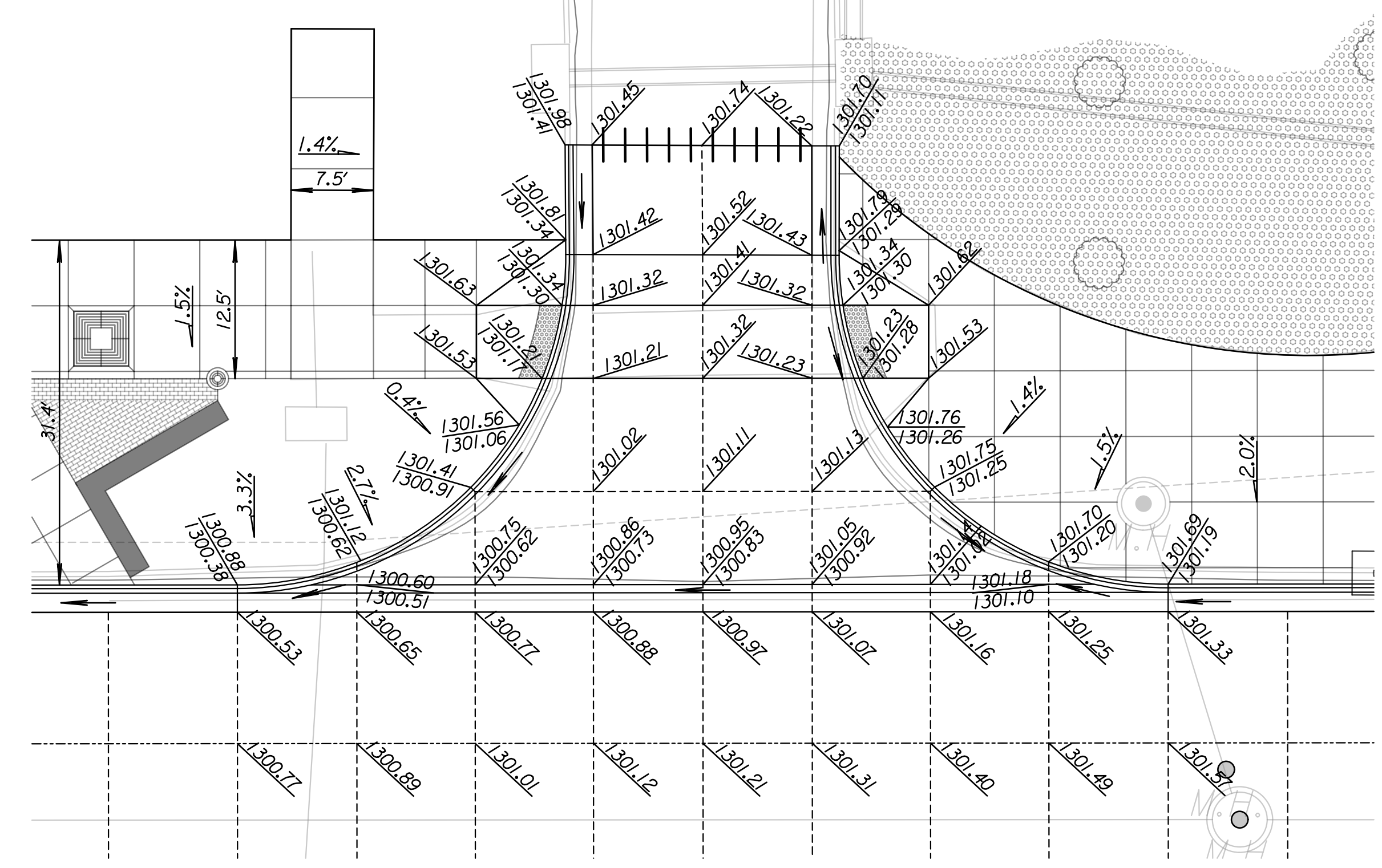
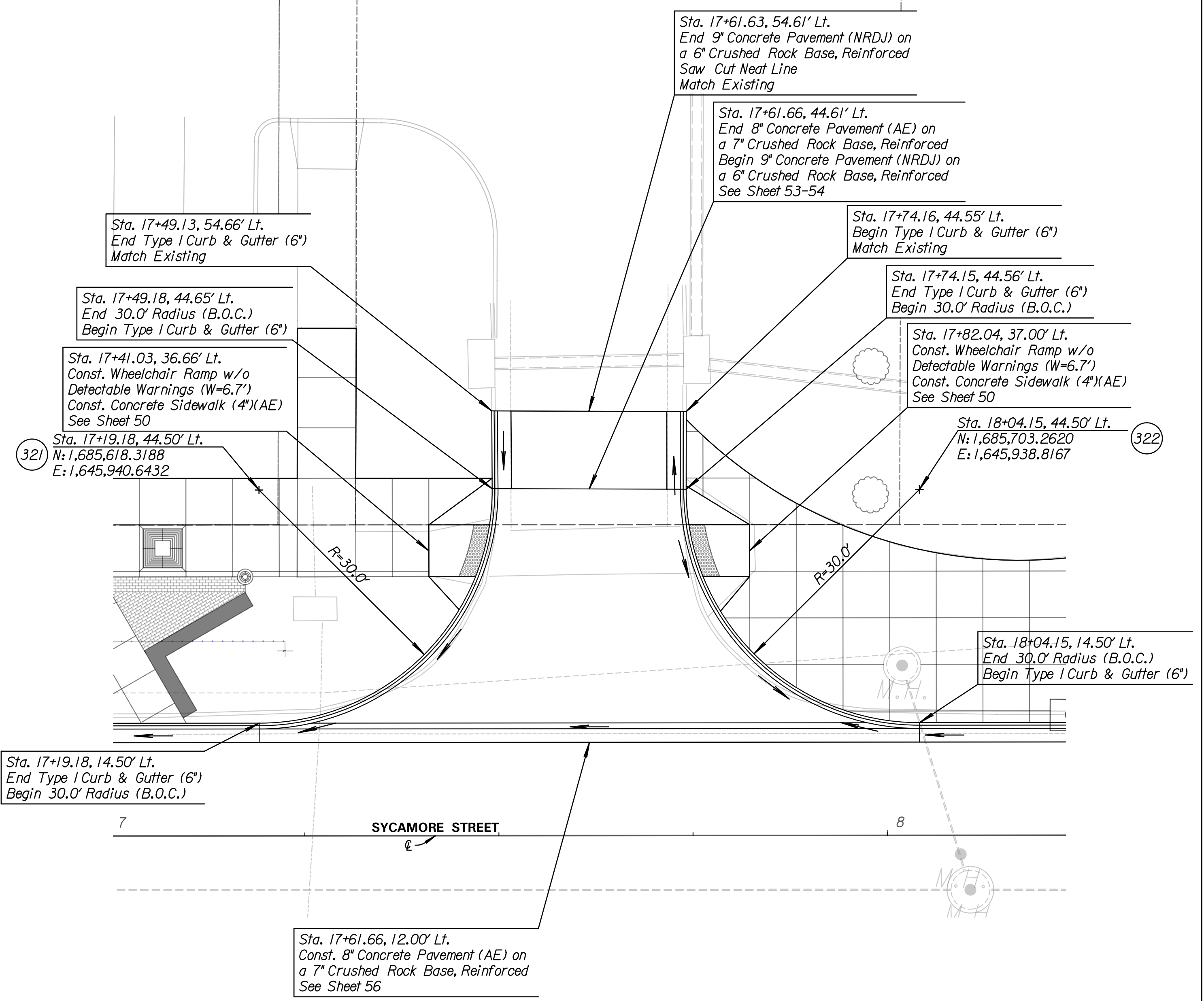
PROJ NO: 472-85463  
 SCALE: 1"=10'  
 DATE: 6/1/2020  
 DESIGNED BY: TAU  
 DRAWN BY: TAU  
 CHECKED BY: MDB

SHEET TITLE:  
**SOUTH LIBRARY  
 ENTRANCE  
 LAYOUT DETAILS**

SHEET NO.  
**42**  
 SHEET 42 OF 97

**LEGEND**

xxxx.xx	T.O.C.
xxxx.xx	E. of Curb
xxxx.xx	Spot Elevation



IF THIS DRAWING IS LESS THAN 22" X 36" IT IS A REDUCED SIZE DRAWING

taumhd  
 6/1/2020  
 12:25:36 PM c:\tran\systems\paw\_bocall\transys\paw\taumhd\084545\C:\LAY\A01-102.dgn

**Note:**  
 For more information on the Streetscape details, See Sheets 14-27  
 See Storm Sewer Plan and Profile Sheets for Proposed Storm Sewer Improvements, See Sheets 28-31  
 See Pavement Marking and Signing Sheets for Proposed Pavement Marking and Signing Plans, See Sheets 65-68