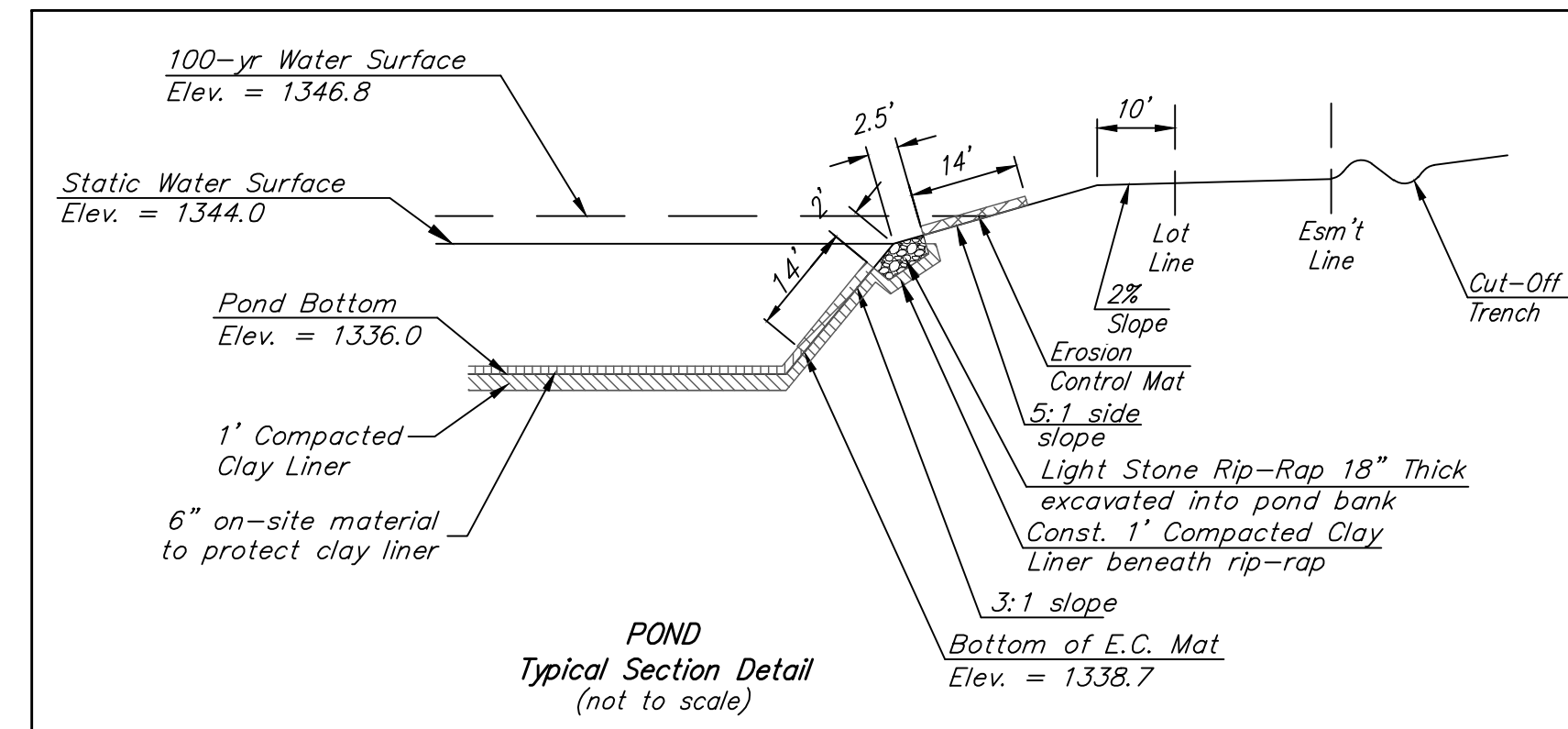
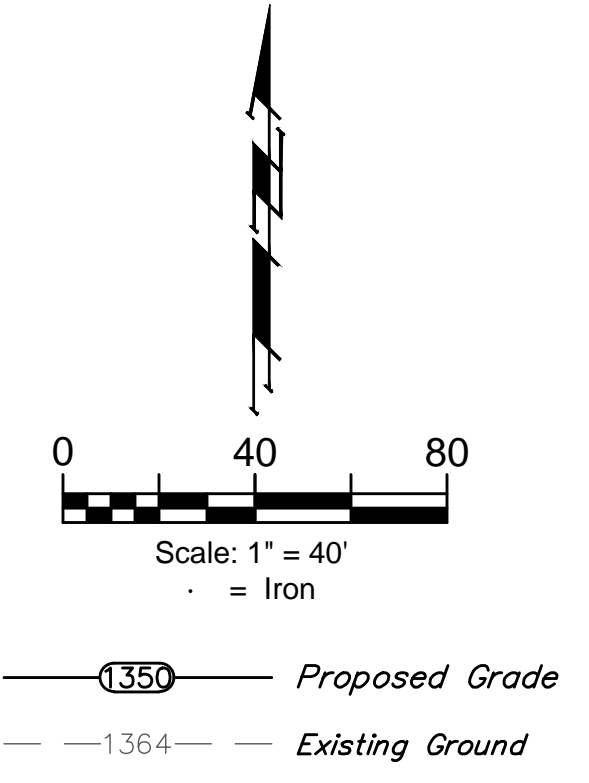
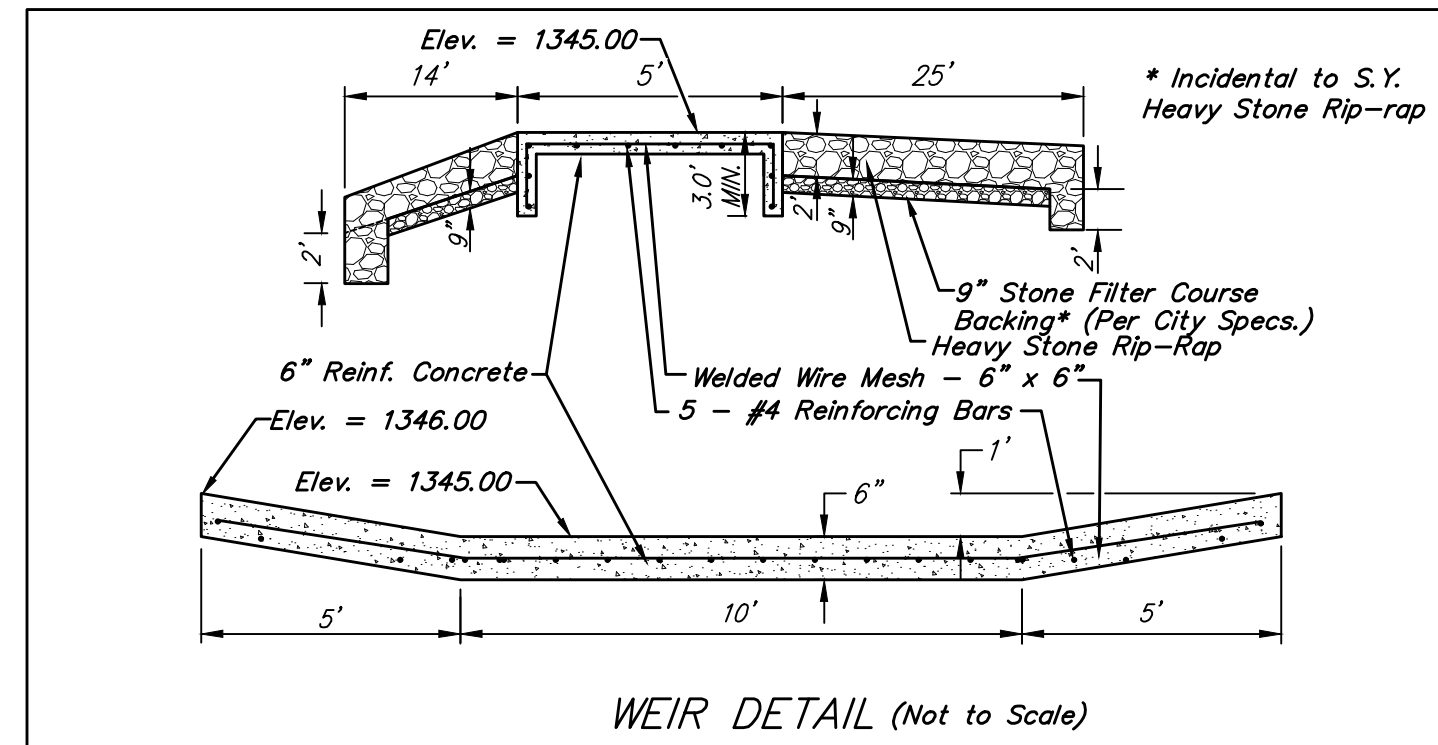
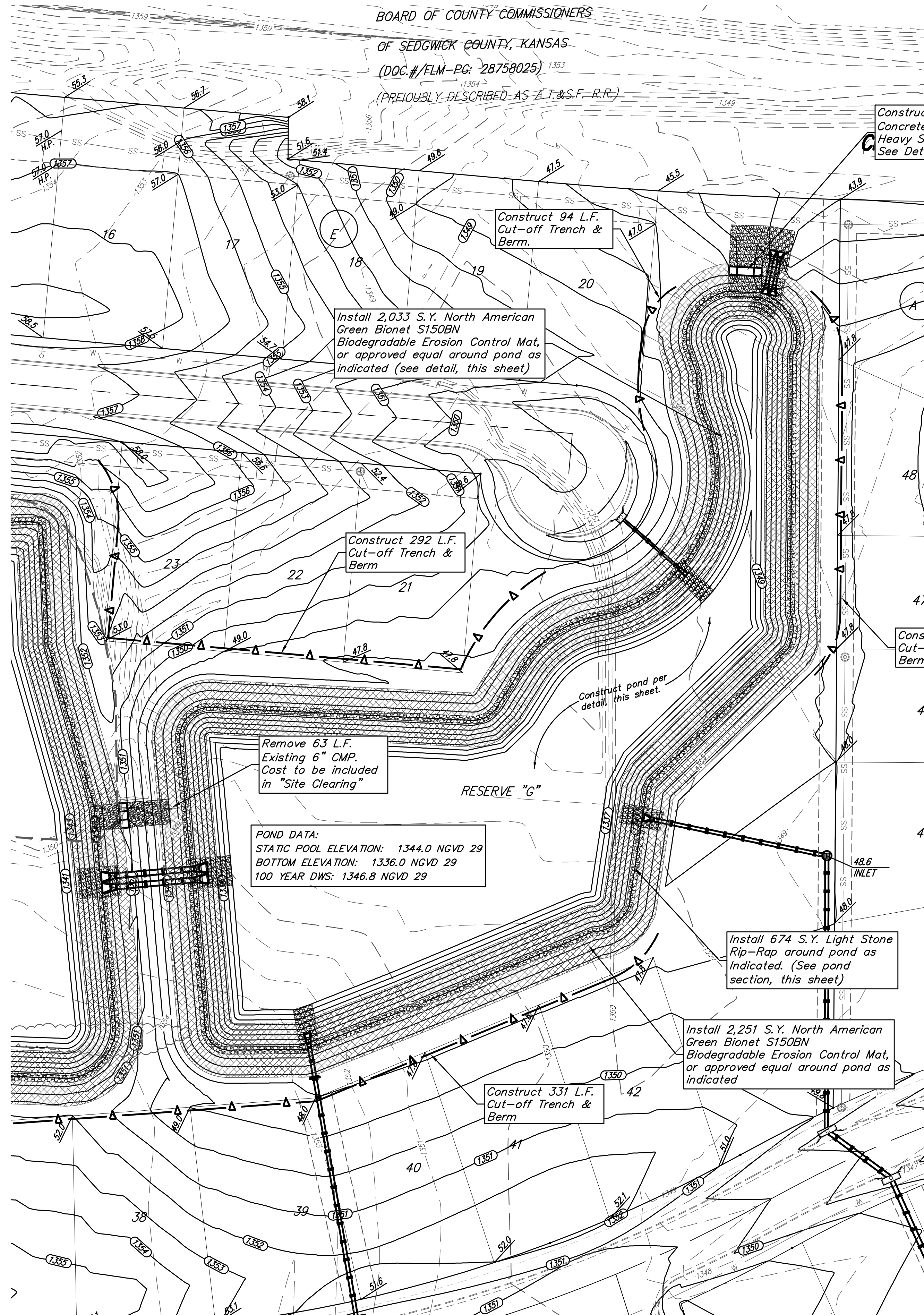


BENCHMARKS:
 135th St. W. & Pawnee
 City of Wichita Benchmark Disc,
 Northeast Corner of Intersection
 On SW Corner of Concrete Base
 of High Line Pole,
 Elev. = 1359.65 NGVD29

City of Wichita Benchmark Disc,
 0.4 Mi. South of Kellogg On
 135th St. W., West Side of
 Concrete Base for High Line
 Pole, West of K.G.&E.
 Substation, 135± South of
 Railroad Tracks On East Side of
 135th St. W.
 Elev. = 1367.77 NGVD29



	Turkey Creek 4th Addition	
	POND PLAN	
Lower Pond		
Baughman Company, P.A. 315 Ellis St. Wichita, KS 67211 P 318-262-7271 F 318-262-0140 ENGINEERING SURVEYING PLANNING LANDSCAPE ARCHITECTURE		
PROJECT NUMBER 468-2020-085444	DESIGN DMV	DRAWN JAK
REVISIONS:	APPROVED	DATE 9/20/2020
	SCALE Noted	SHEET
	50 OF 65	

E:\Projects\Turkey Creek 4th_\Engineering\Phase 1\SWD_2020-E457\SWD PLANS.dwg