



© 2020 GARVER, LLC
 THIS DOCUMENT, ALONG WITH THE IDEAS AND DESIGNS CONVEYED HEREIN, SHALL BE CONSIDERED INSTRUMENTS OF PROFESSIONAL SERVICE AND ARE PROPERTY OF GARVER, LLC. ANY USE, REPRODUCTION, OR DISTRIBUTION OF THIS DOCUMENT, ALONG WITH THE IDEAS AND DESIGN CONTAINED HEREIN, IS PROHIBITED UNLESS AUTHORIZED IN WRITING BY GARVER, LLC OR EXPLICITLY ALLOWED IN THE GOVERNING PROFESSIONAL SERVICES AGREEMENT FOR THIS WORK.

8535 E. 21st Street N.
 Suite 130
 Wichita, KS 67206
 (316) 264-8008



REV.	DATE	DESCRIPTION	BY



CITY OF WICHITA
 WICHITA, KANSAS

JACKSON HEIGHTS
 ADDITION
 PAVING

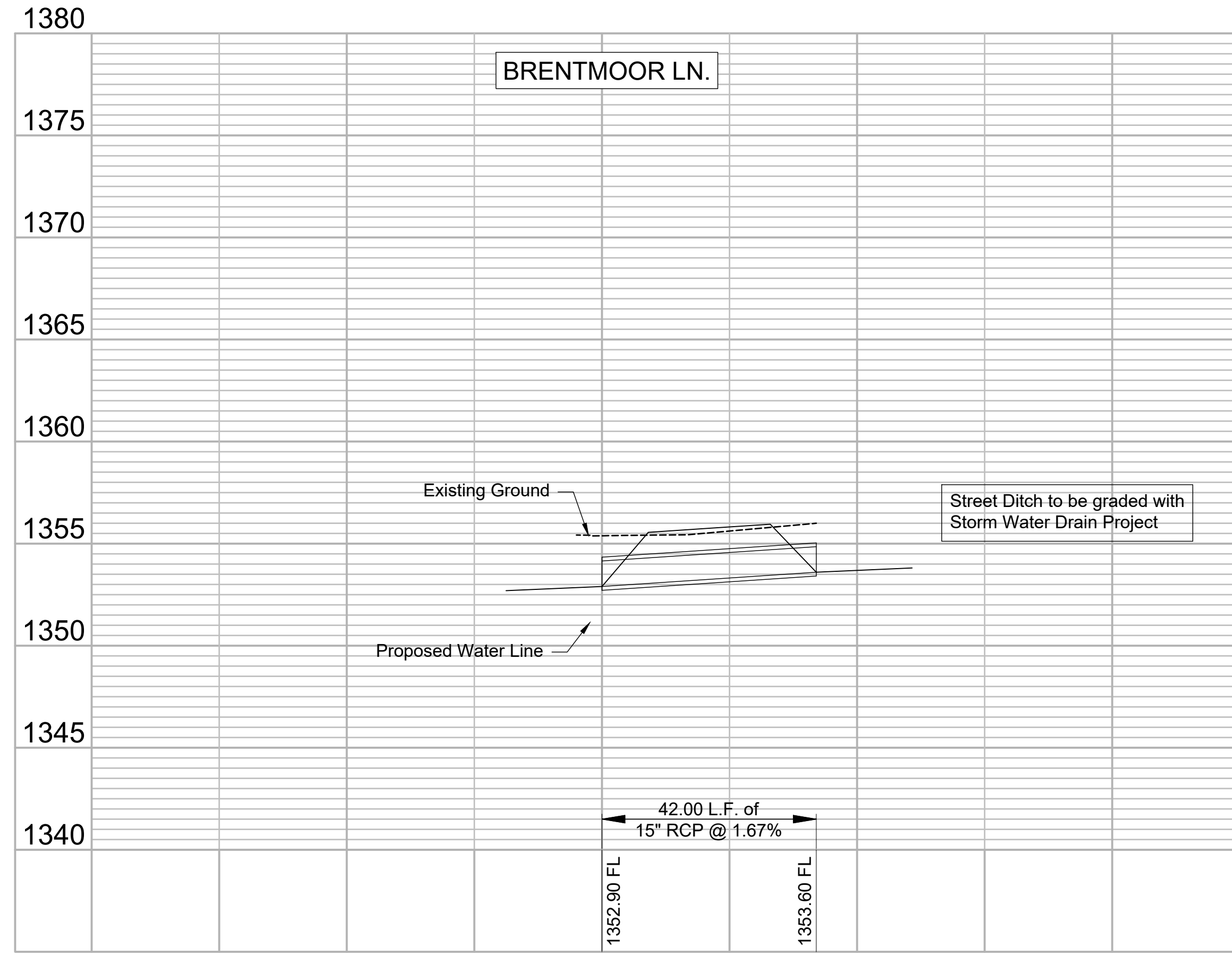
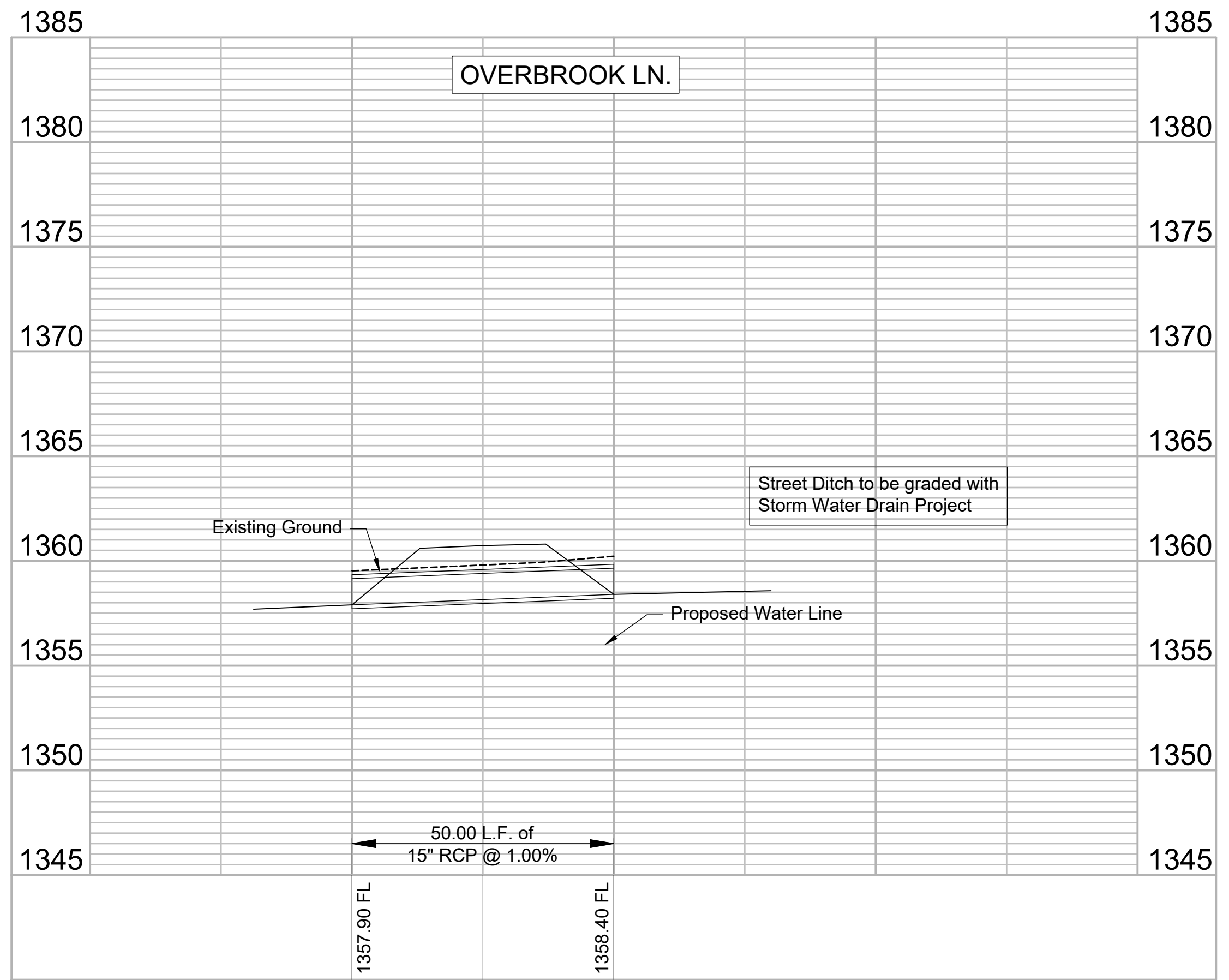
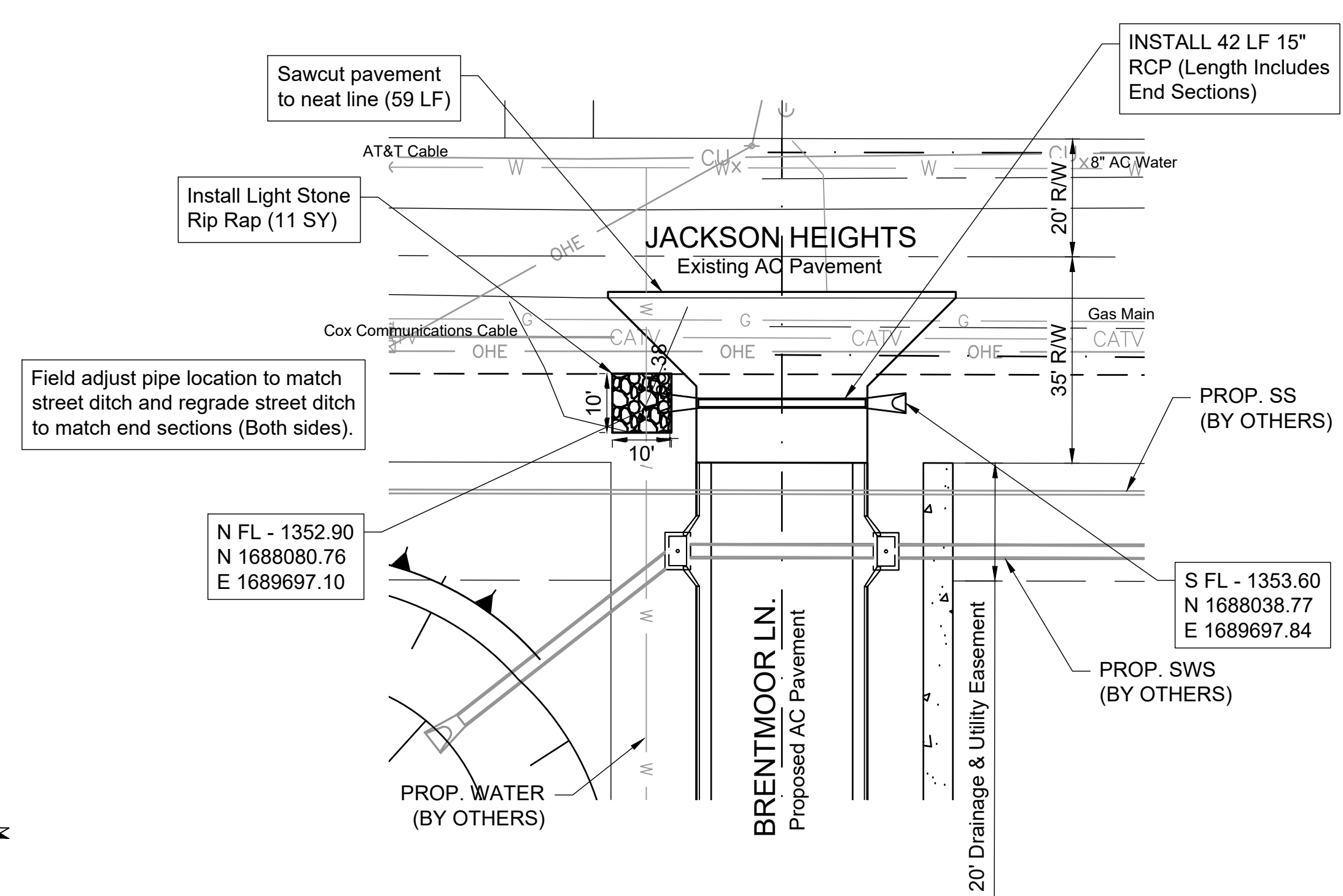
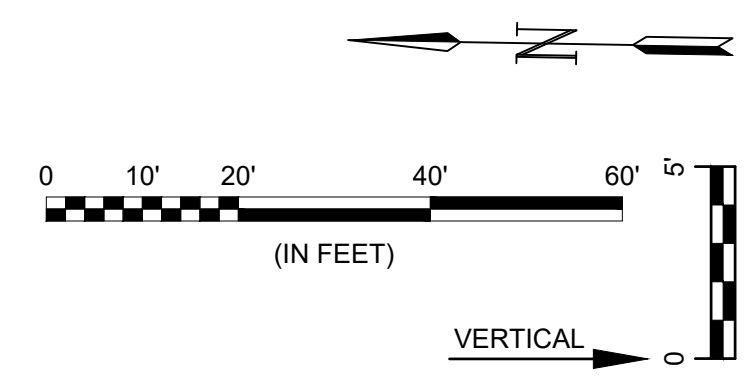
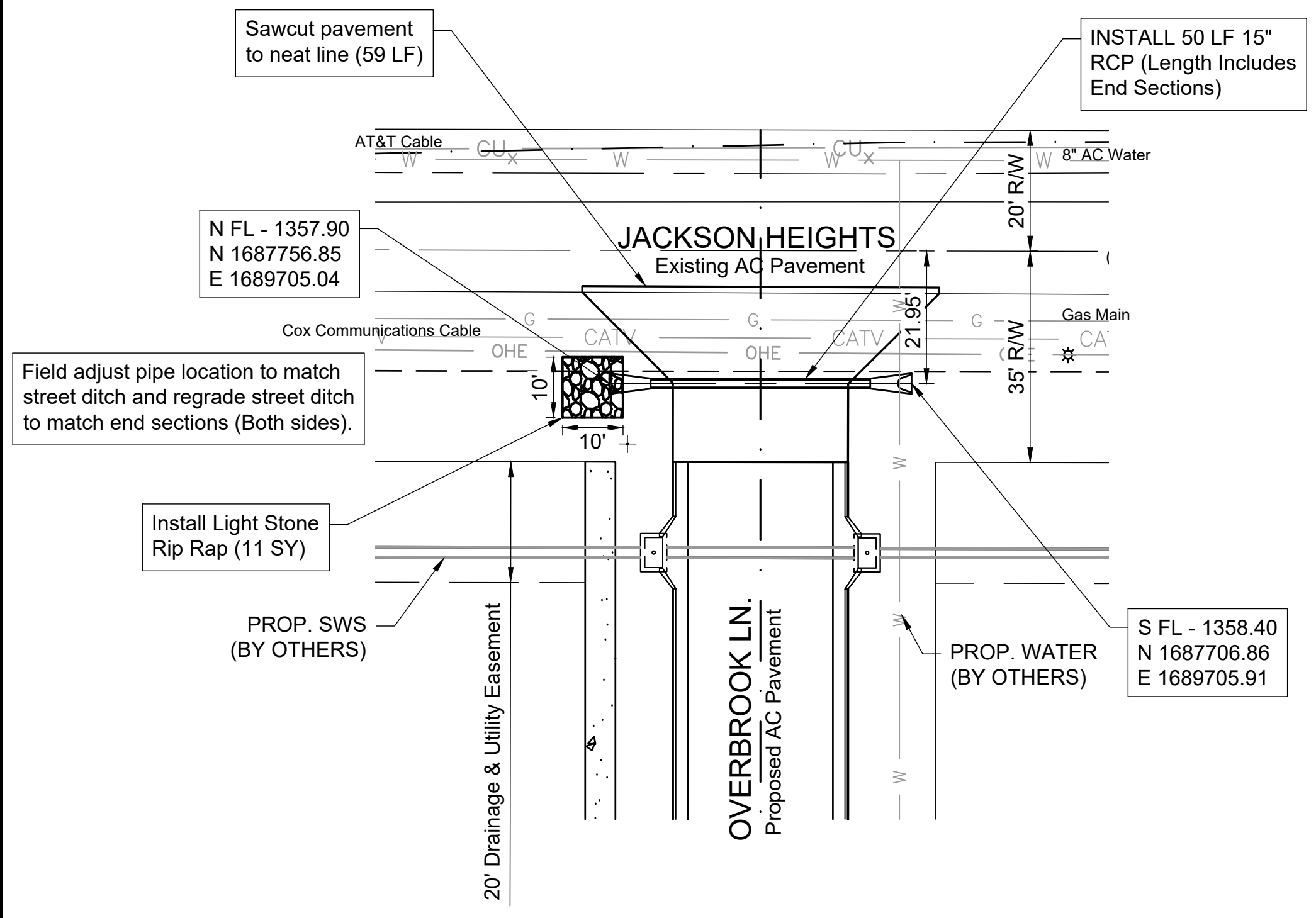
SWS PLAN & PROFILE

JOB NO.: 20T41000
 DATE: SEPT 2020
 DESIGNED BY: .
 DRAWN BY: .

BAR IS ONE INCH ON ORIGINAL DRAWING
 IF NOT ONE INCH ON THIS SHEET, ADJUST SCALES ACCORDINGLY.

DRAWING NUMBER

SHEET NUMBER **9** OF **18**



File: L:\2020\20T41000 - Jackson Heights Phase 1\Drawings\C3D\paving\PLAN & PROFILE 3.dwg, Last Save: 9/28/2020 1:27 PM, Last saved by: MCameraPiedra
 Last plotted by: CameraPiedra, Maniela Plot Style: ---, Plot Scale: 1:2,584.9 Plot Date: 9/28/2020 1:33 PM Plotter used: None