


STATE OF KANSAS
DEPARTMENT OF TRANSPORTATION

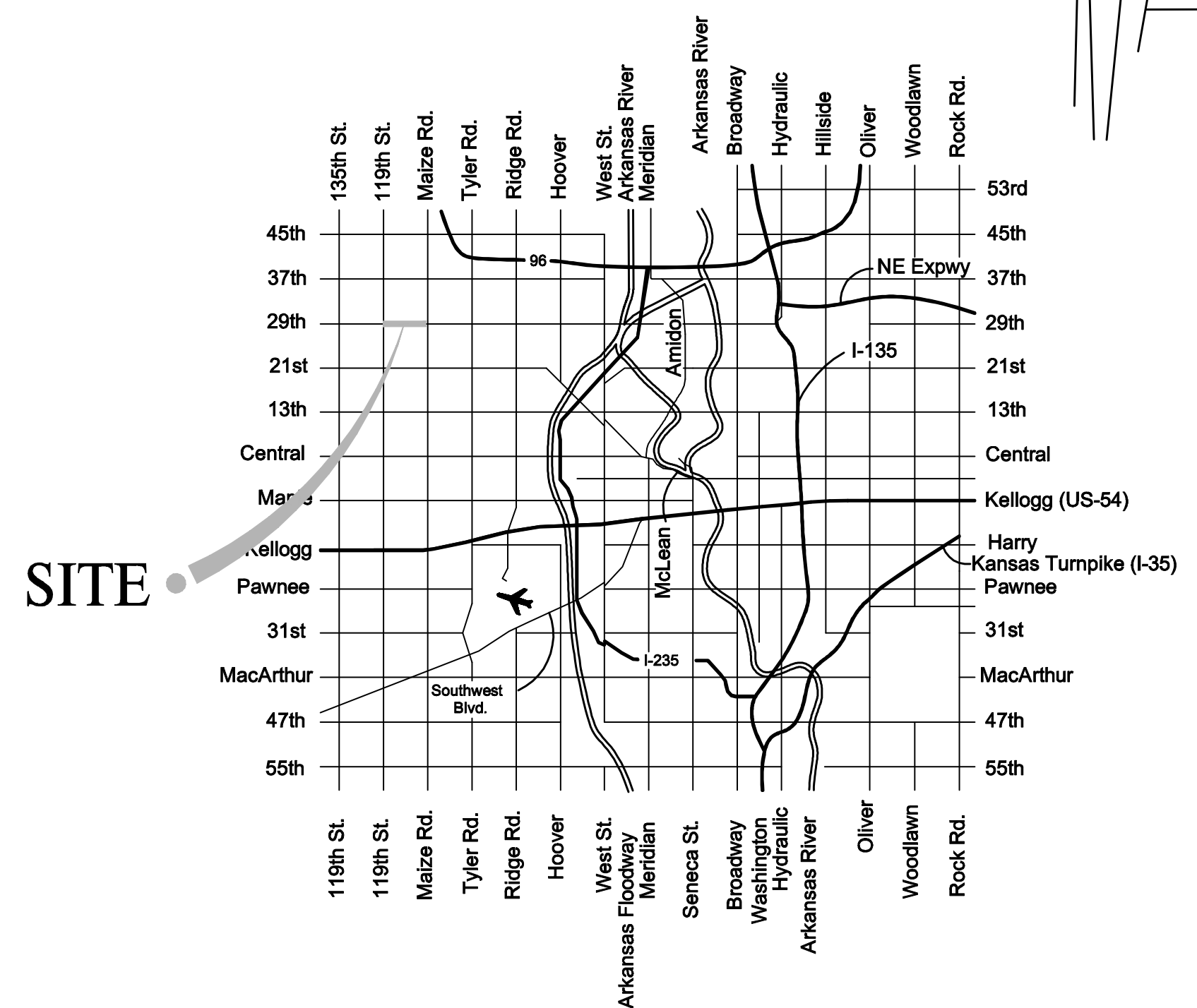
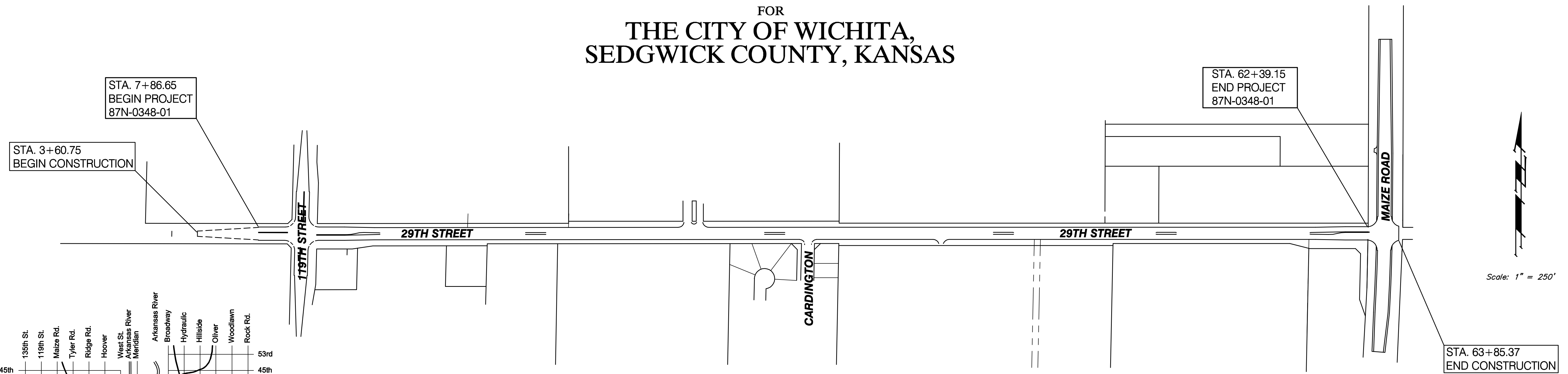
FHWA REGION NO.	STATE	PROJECT NO.	FISCAL YEAR	SHEET NO.	TOTAL SHEETS
7	KANSAS	87N-0348-01	2007	93	135



LANDSCAPE CONSTRUCTION PLANS FOR PROPOSED
29TH STREET NORTH
FROM 119TH STREET WEST to MAIZE ROAD
FEDERAL AID URBAN SYSTEM PROJECT
FOR
THE CITY OF WICHITA,
SEDGWICK COUNTY, KANSAS

Index

	Title Sheet
94	Key Sheet
95-107	29th Street Landscape Plan
108	Landscape Details



PROJECT AREA

Jim Armour, P.E., City Engineer
City Project No. 472-83982 & 472-83752
O.C.A. No. 706919

May 2007
FINAL PLANS

Gross Length of Project	5,452.5 ft.
Exceptions	0.000 ft.
Additions	0.000 ft.
Net Length of Project	5,452.5 ft.
Net Length of Bridges	0.000 ft.
Net Length of Road	5,452.5 ft.

APPROVED - DATE

JIM ARMOUR, P.E., CITY ENGINEER
CITY OF WICHITA, KANSAS

VICINITY MAP

