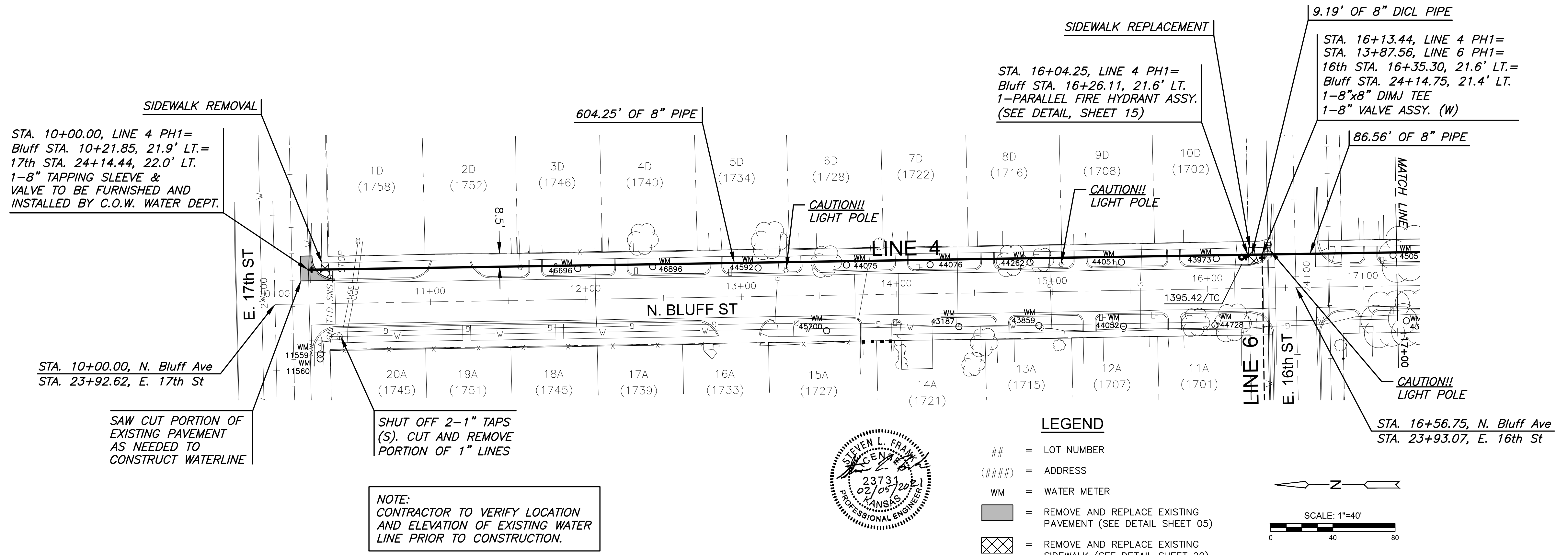



PLOTTED: Friday, February 05, 2021 @ 08:00AM

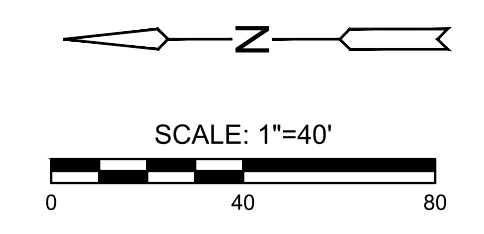
J:\PROJECTS\2019\10010483_COW WATER MAIN SOUTH OF 17TH_19483_1200_CAD\SHOTS\05_CIVIL\WTR\19483-05-2024.DWG



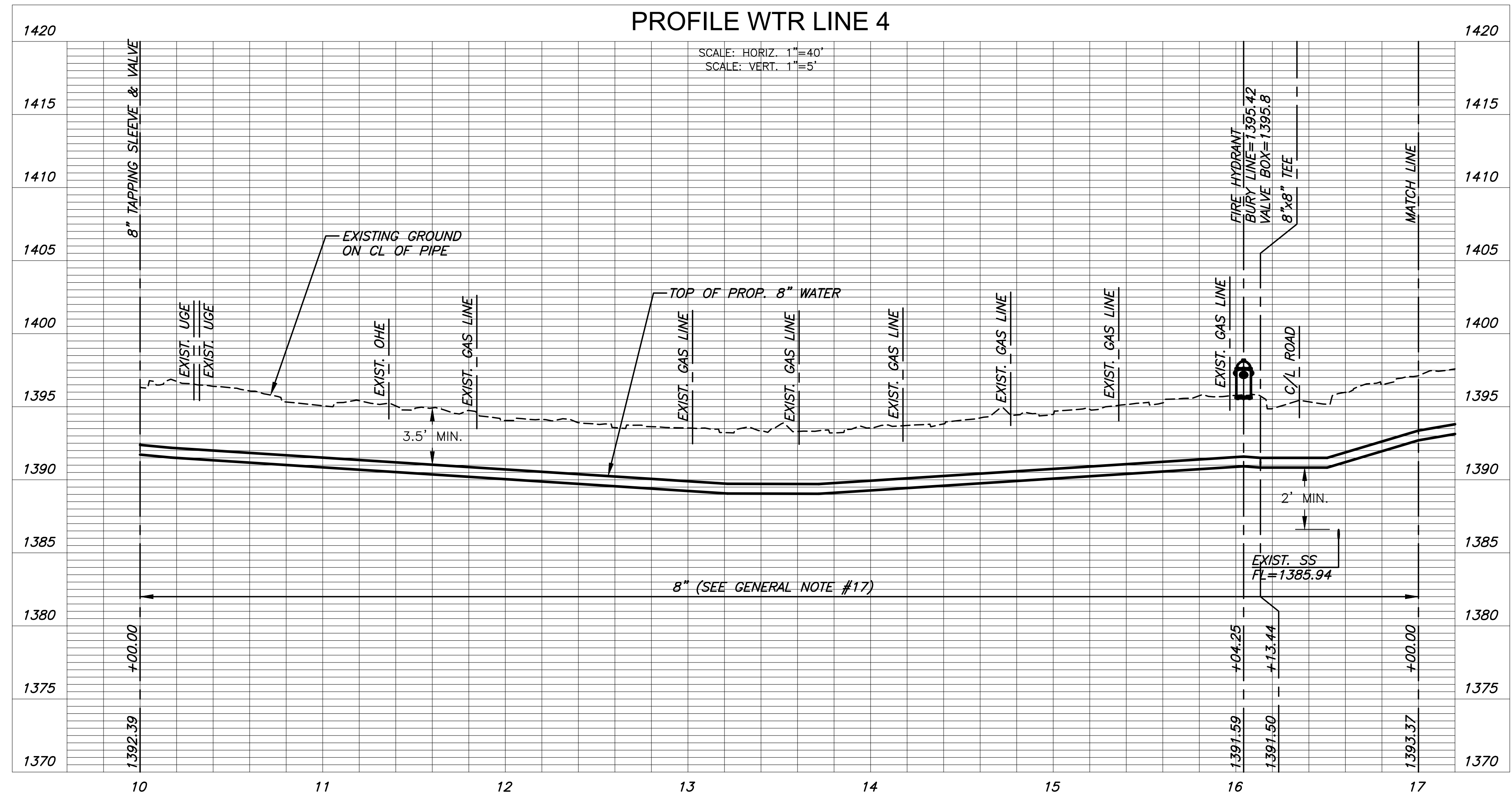
NOTE:
CONTRACTOR TO VERIFY LOCATION
AND ELEVATION OF EXISTING WATER
LINE PRIOR TO CONSTRUCTION.



- LEGEND**
- ## = LOT NUMBER
 - (###) = ADDRESS
 - WM = WATER METER
 - [Hatched Box] = REMOVE AND REPLACE EXISTING PAVEMENT (SEE DETAIL SHEET 05)
 - [Cross-hatched Box] = REMOVE AND REPLACE EXISTING SIDEWALK (SEE DETAIL SHEET 20)



PLAN WTR LINE 4
PROFILE WTR LINE 4



WATER LINE REPLACEMENT PLANS FOR
WATER LINE IMPROVEMENTS
SOUTH OF 17th STREET

©2021 MKEC Engineering All Rights Reserved
 These drawings and their contents, including, but not limited to, all concepts, designs, & ideas are the exclusive property of MKEC Engineering (MKEC), and may not be used or reproduced in any way without the express consent of MKEC.

WATER LINE 4

| | | |
|-------------|-----------------|---------|
| PROJECT NO. | 448-2020-027409 | |
| DATE | FEB. 2021 | |
| SCALE | 1" = 40' | |
| DESIGNED | DRAWN | CHECKED |
| DFL | JWC | SLF |

| NO. | REVISION | DATE |
|-----|----------|------|
| | | |