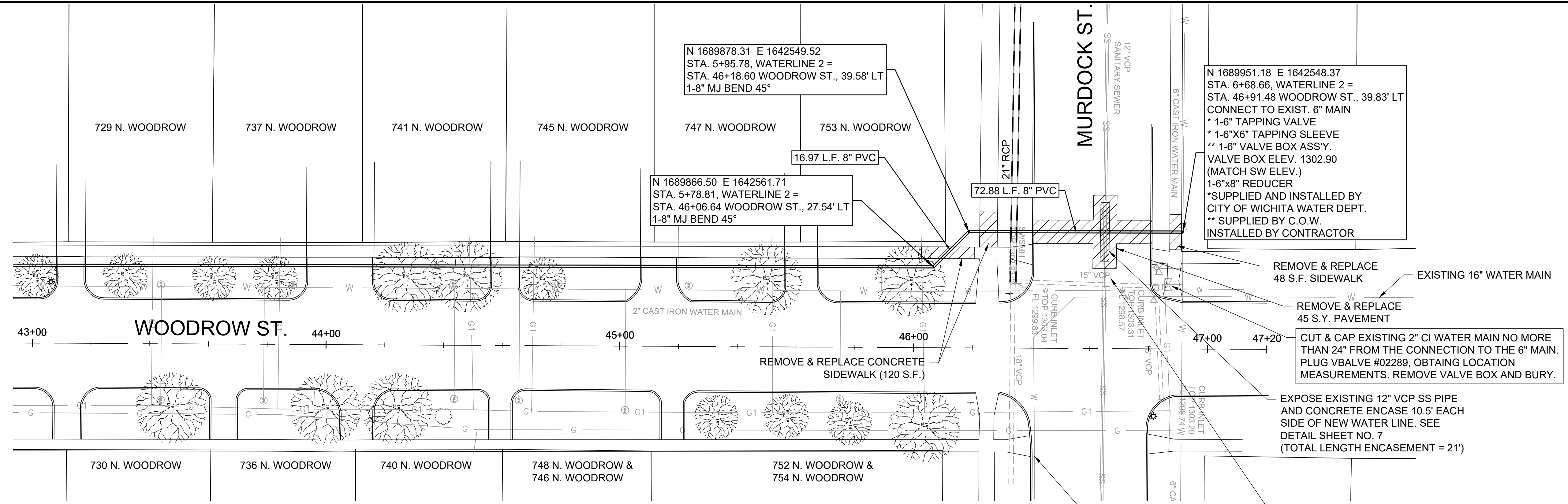




© 2020 GARVER, LLC
 THIS DOCUMENT, ALONG WITH THE IDEAS AND DESIGNS CONVEYED HEREIN, SHALL BE CONSIDERED INSTRUMENTS OF PROFESSIONAL SERVICE AND ARE PROPERTY OF GARVER, LLC. ANY USE, REPRODUCTION, OR DISTRIBUTION OF THIS DOCUMENT, ALONG WITH THE IDEAS AND DESIGN CONTAINED HEREIN, IS PROHIBITED UNLESS AUTHORIZED IN WRITING BY GARVER, LLC OR EXPLICITLY ALLOWED IN THE GOVERNING PROFESSIONAL SERVICES AGREEMENT FOR THIS WORK.

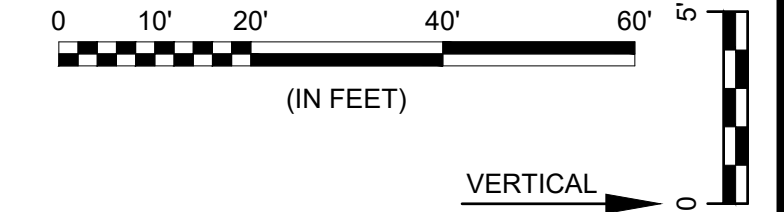
8535 E. 21st St. N.
 Suite 130
 Wichita, KS 67206
 (316) 264-8008



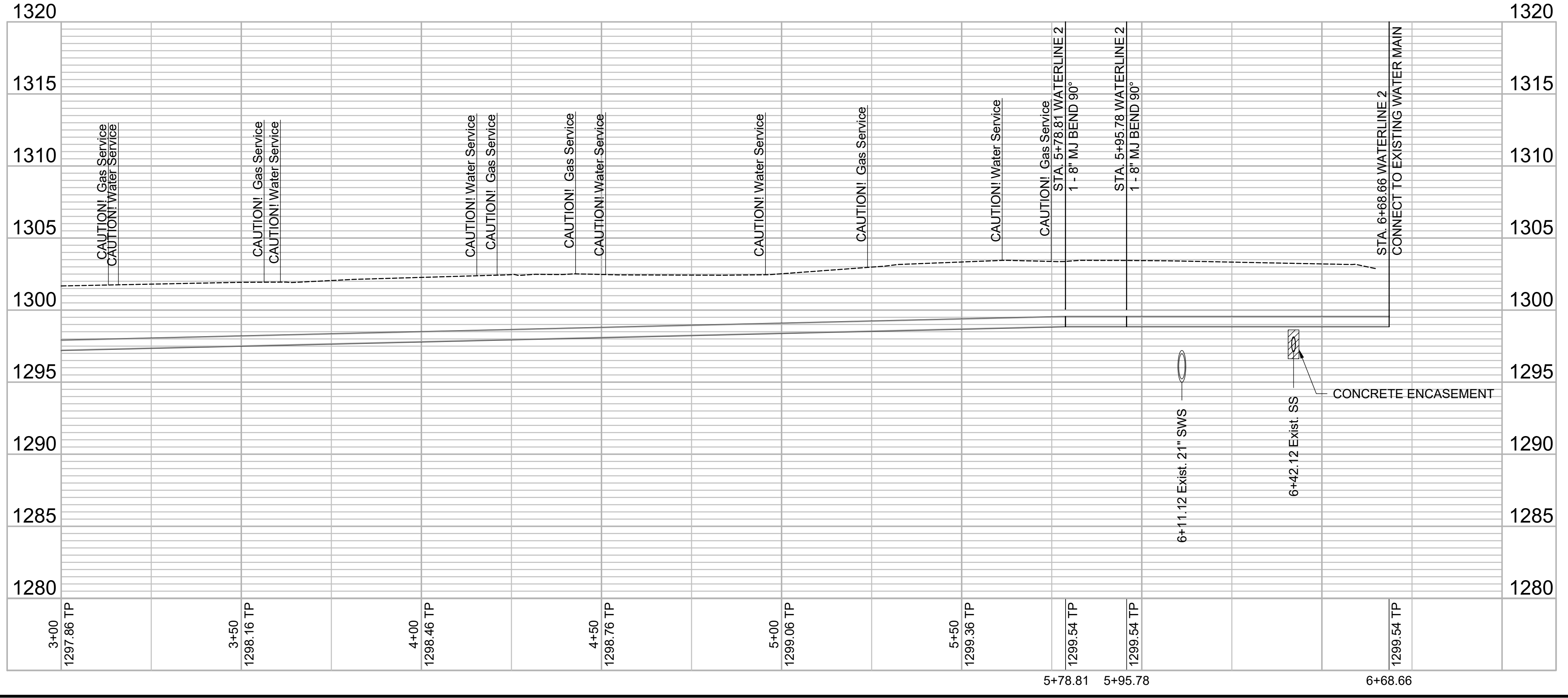
WATER METER SUMMARY				
BL Station	Lt./Rt.	Service (Long or Short)	Address	As Built
43+79	RT.	LONG	736 N. WOODROW	
43+89	LT.	SHORT	737 N. WOODROW	
44+43	LT.	SHORT	741 N. WOODROW	
44+44	RT.	LONG	740 N. WOODROW	
44+66	RT.	LONG	746 N. WOODROW	

WATER METER SUMMARY				
BL Station	Lt./Rt.	Service (Long or Short)	Address	As Built
44+79	LT.	SHORT	745 N. WOODROW	
45+02	RT.	LONG	748 N. WOODROW	
45+23	LT.	SHORT	747 N. WOODROW	
45+75 *1	RT.	LONG	754 N. WOODROW	
45+89	LT.	SHORT	753 N. WOODROW	

* This duplex may share 1 tap
 1 754 & 752 N. Woodrow



NOTE:
 CONTRACTOR TO VERIFY LOCATION AND ELEVATION OF EXISTING WATER LINES PRIOR TO CONSTRUCTION.



File: L:\2020\20T41002 - Cowtown and MWTP Water Lines\Drawings\C3D\Sheets\WATERLINE 2 - (2).dwg Last Save: 12/3/2020 4:51 PM Last saved by: DRS\standrich
 Last plotted by: Standrich, Darryl R. Plot Style: --- Plot Scale: 1:2.585 Plot Date: 12/1/2020 11:25 AM Plotter used: None

BY	
DESCRIPTION	
DATE	
REV.	

CITY OF WICHITA
 WICHITA, KANSAS

COWTOWN & MWTP
 WATER LINES

WATERLINE 2
 (2 of 2)

JOB NO.: 20T41002
 DATE: DEC. 2020
 DESIGNED BY: CMB
 DRAWN BY: DRS

BAR IS ONE INCH ON ORIGINAL DRAWING
 IF NOT ONE INCH ON THIS SHEET, ADJUST SCALES ACCORDINGLY.

DRAWING NUMBER

SHEET NUMBER **9** OF **13**