

FHWA REGION NO.	STATE	PROJECT NO.	FISCAL YEAR	SHEET NO.	TOTAL SHEETS
7	KANSAS	87TE0074-01	1996	1	21

FA. NO. 87TE0074-01 TEA T007(401)

**STATE OF KANSAS**  
**DEPARTMENT OF TRANSPORTATION**

**GYPSUM CREEK BICYCLE PATH**

**FEDERAL AID PROJECT NO.:**

**87TE0074-01**

**TEA-T007(401)**

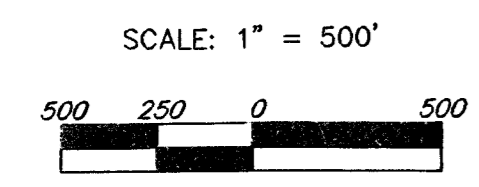
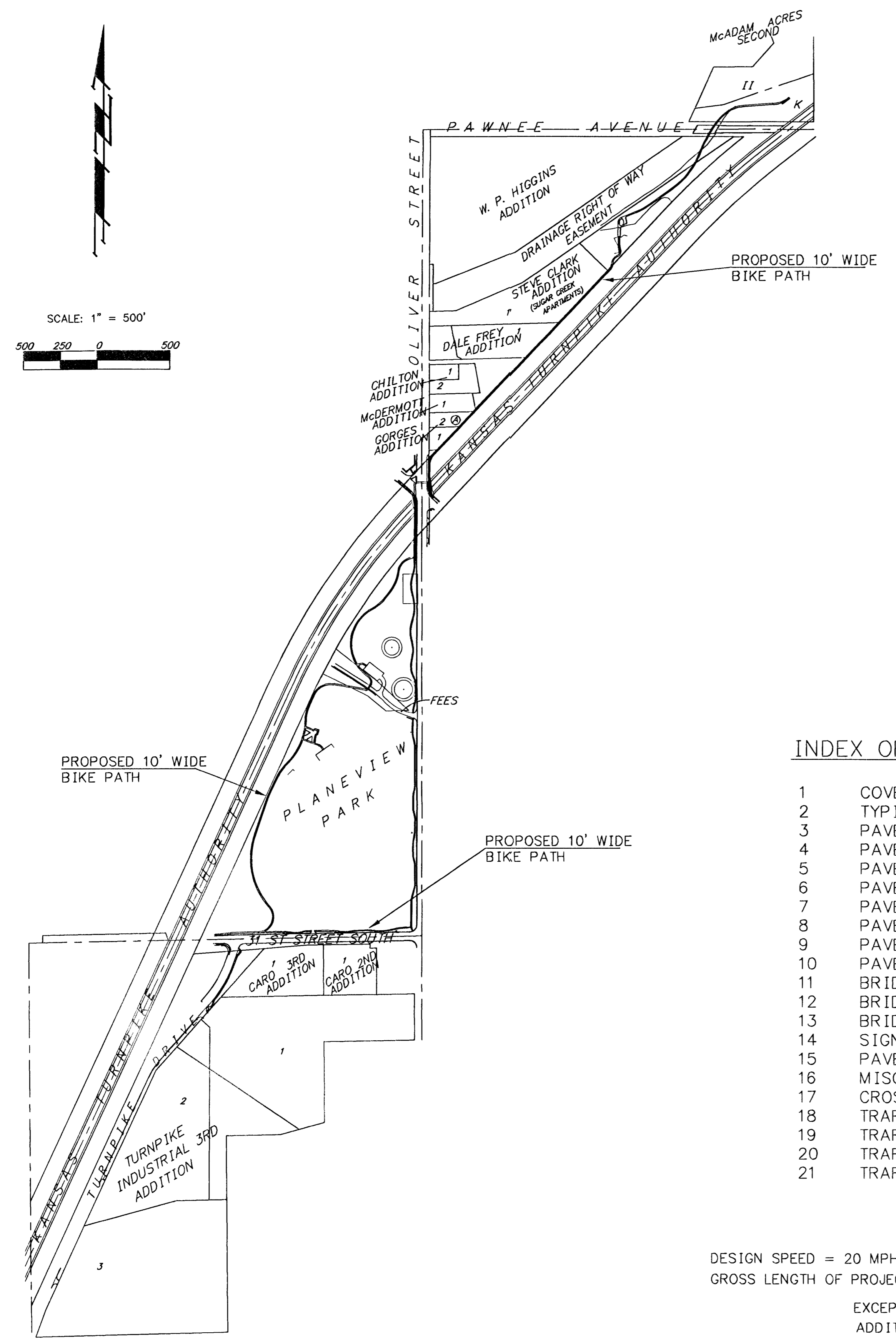
CITY OF WICHITA, SEDGWICK COUNTY, KANSAS  
 POPULATION 304,011

**CITY PROJECT NO.**

**472-76-245-82654-000-000-001**

**INDEX CODE:**

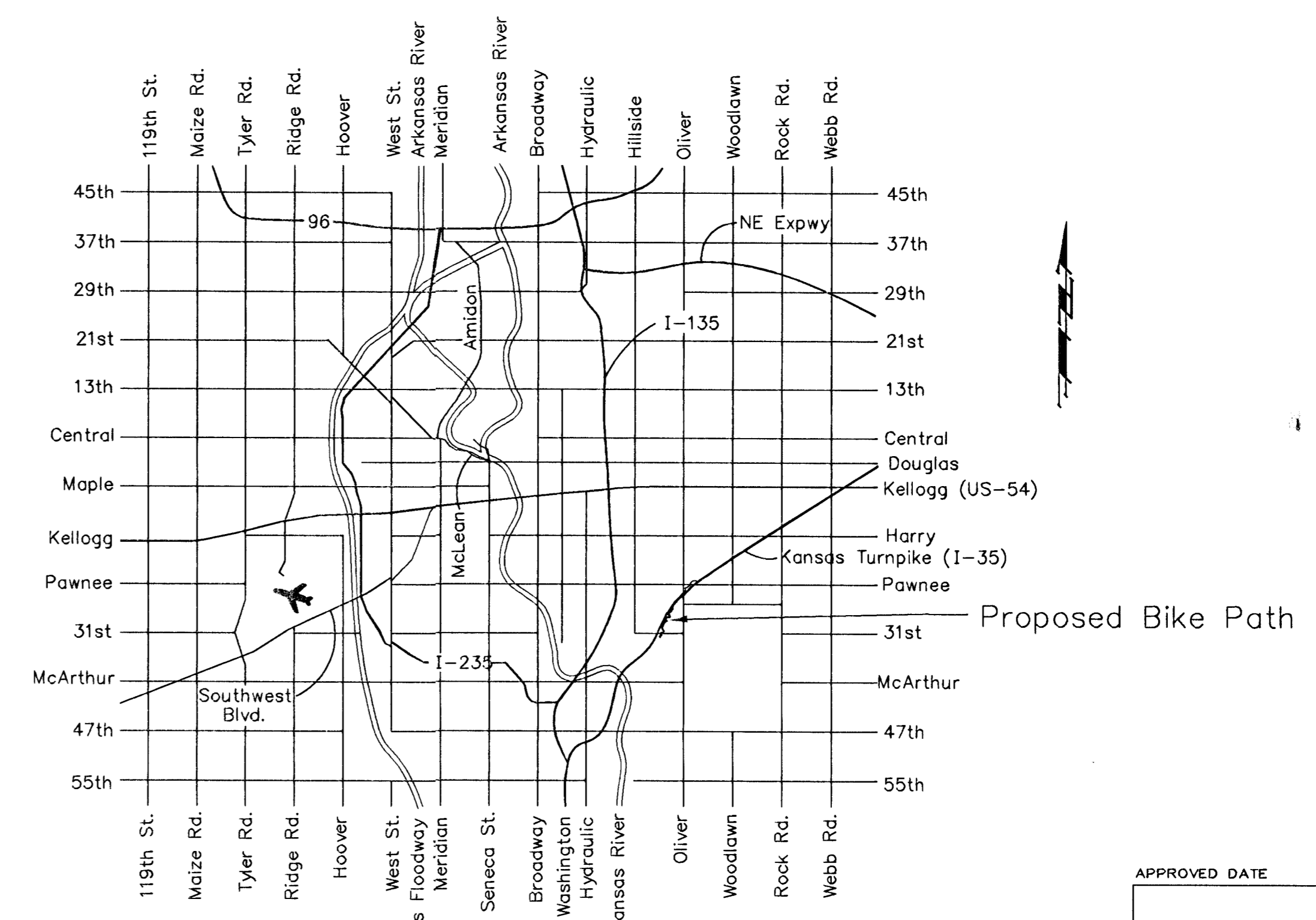
**706267**




**INDEX OF DRAWINGS**

- 1 COVER
- 2 TYPICAL SECTIONS
- 3 PAVEMENT PLAN
- 4 PAVEMENT PLAN
- 5 PAVEMENT PLAN
- 6 PAVEMENT PLAN
- 7 PAVEMENT PLAN
- 8 PAVEMENT PLAN
- 9 PAVEMENT PLAN
- 10 PAVEMENT PLAN
- 11 BRIDGE DETAILS
- 12 BRIDGE DETAILS
- 13 BRIDGE DETAILS
- 14 SIGNAGE DETAILS
- 15 PAVEMENT MARKING
- 16 MISC. DETAILS
- 17 CROSS SECTIONS
- 18 TRAFFIC CONTROL
- 19 TRAFFIC CONTROL
- 20 TRAFFIC CONTROL
- 21 TRAFFIC CONTROL

DESIGN SPEED = 20 MPH  
 GROSS LENGTH OF PROJECT = 9534.1 FT. 1.806 MILES  
 EXCEPTIONS: 892.93 FT.  
 ADDITIONS: NONE  
 NET LENGTH OF PROJECT = 8641.17 FT. 1.637 MILES  
 NET LENGTH OF BRIDGES = 59.74 FT. 0.011 MILES  
 NET LENGTH OF ROAD = 8654.52 FT. 1.639 MILES



SITE LOCATION MAP



APPROVED DATE \_\_\_\_\_  
 MICHAEL E. LINDEBAK, P.E., CITY ENGINEER  
 WICHITA, KANSAS  
 PROJECT NO. 472-76-245-82654-000-000-001