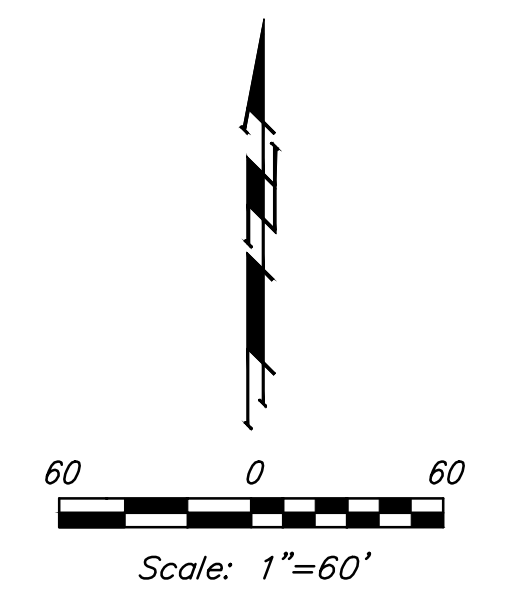


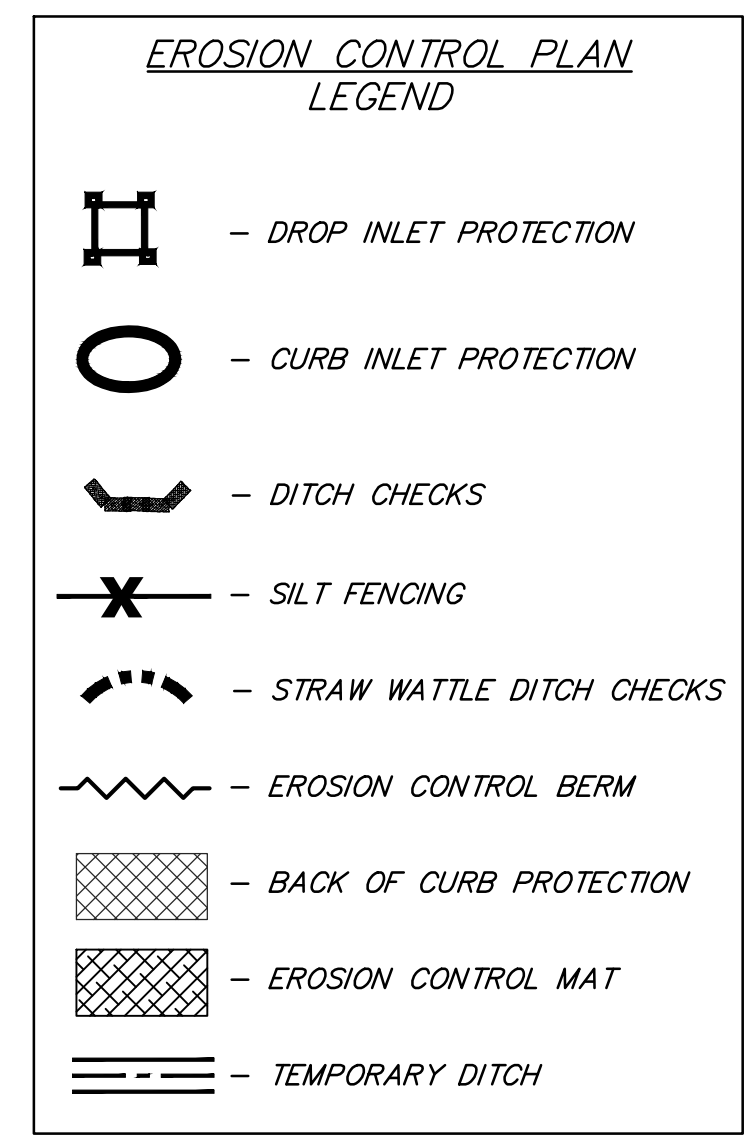
Areas to be seeded as indicated on the cover sheet. The approximate seeding area is 0.4 acres. This area is based on 368 L.F. pipe at 40'-45' wide and is for information only.



---1385--- Existing Grade

EROSION CONTROL MEASURE	INSTALL	MAINTAIN	REMOVE
BACK OF CURB PROTECTION (LF)	0	0	0
CONSTRUCTION ENTRANCE (EA)	0	1	0
CURB INLET BARRIER (EA)	0	0	0
DITCH CHECK (EA)	0	0	0
DROP INLET PROTECTION (EA)	0	0	0
EROSION CONTROL (LS)	0	0	0
EROSION CONTROL BERM (LF)	0	0	0
SILT FENCE (LF)	0	0	0
EROSION CONTROL MAT (SY)	0	0	0

QUANTITIES ARE FOR INFORMATION ONLY! CONTRACTOR SHALL VERIFY QUANTITIES PER FINAL BID QUANTITY SHEET.
 * ALL EXISTING BMPs INCLUDING CONSTRUCTION ENTRANCE, SEDIMENT BARRIERS, SILT FENCE, EROSION CONTROL BERM, AND EROSION CONTROL MAT SHALL BE MAINTAINED AND REPAIRED IF NECESSARY. REPLACEMENT OR REMOVAL OF EROSION CONTROL MEASURES TO BE PAID FOR BY L.S. BID ITEM "MAINTAIN EXISTING BMPs"



Maintain 50'x12' gravel construction entrance per detail, sheet 6.

(K-96 HIGHWAY ENTRANCE RAMP)


RESERVE "A"

RESERVE "B"

Messiah Baptist 4th Addition Lot 1

21ST ST N

Churc 2nd



Baughman Company, P.A.
 REGISTERED PROFESSIONAL ENGINEERS
 ENGINEERING | SURVEYING | PLANNING | LANDSCAPE ARCHITECTURE
 Baughman

NEWSRING COMMERCIAL ADD.
EROSION CONTROL PLAN
 WATER DISTRIBUTION SYSTEM