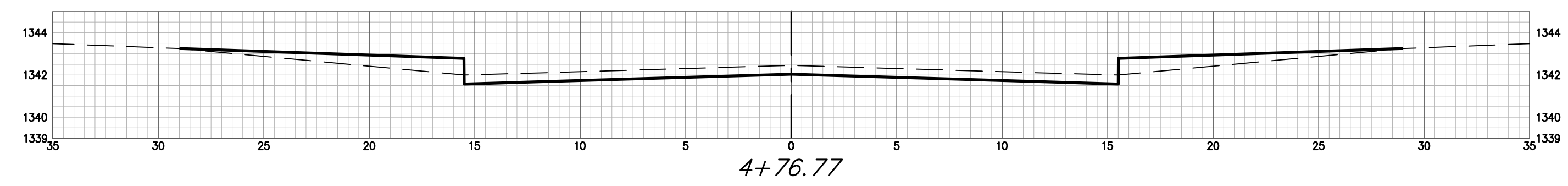
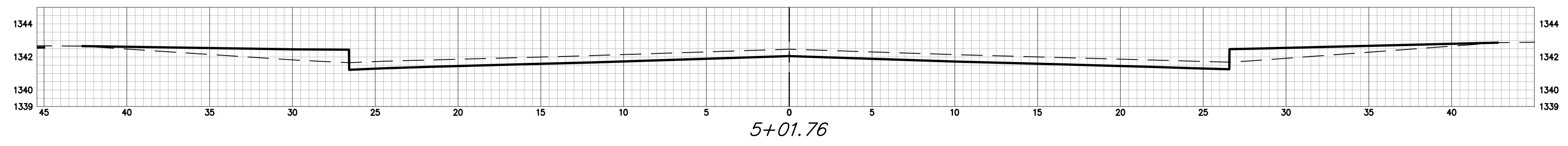
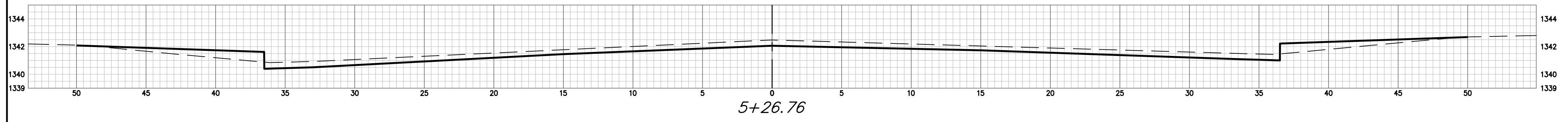
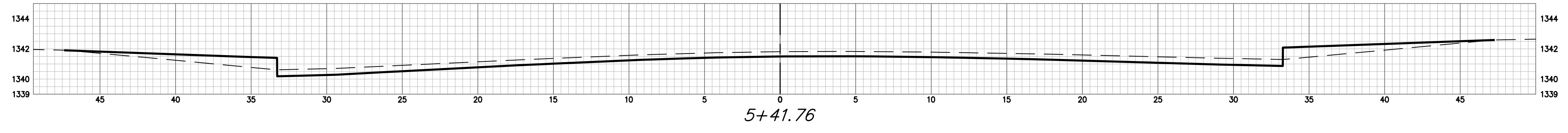
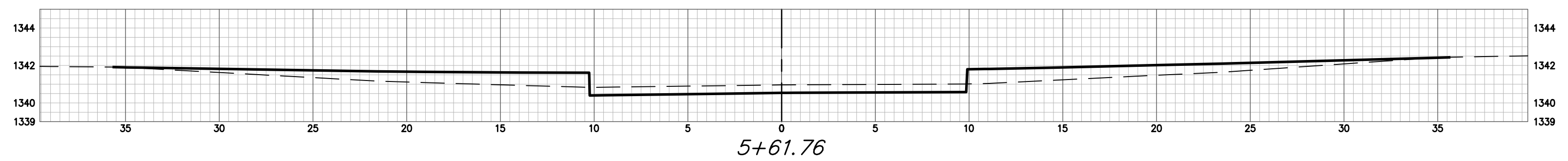
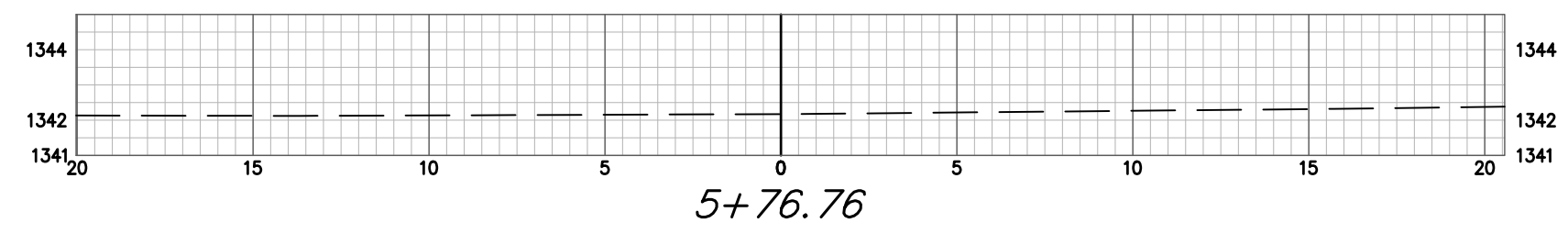


BLAKE CT (LOTS 33-49) CY Excavation (unadjusted)				BLAKE CT (LOTS 33-49) CY Loose Fill (unadjusted)			
Station	Area	Volume	Total	Station	Area	Volume	Total
0+37.89	12.66	0.00	0.00	0+37.89	15.33	0.00	0.00
0+50	12.88	5.72	5.72	0+50	10.70	5.73	5.73
1+00	13.13	24.05	29.77	1+00	10.51	19.30	25.03
1+50	15.55	26.56	56.34	1+50	10.32	18.97	44.00
2+00	15.24	28.44	84.78	2+00	10.06	18.81	62.81
2+50	16.42	29.45	114.23	2+50	9.84	18.42	81.23
3+00	14.66	29.08	143.31	3+00	11.19	19.46	100.69
3+50	13.37	26.07	169.37	3+50	11.05	20.59	121.29
4+00	13.58	24.95	194.32	4+00	10.88	20.31	141.59
4+50	13.19	24.78	219.10	4+50	10.71	19.99	161.58
4+76.77	12.96	12.96	232.06	4+76.77	10.62	10.57	172.16
5+01.76	22.19	16.27	248.34	5+01.76	12.96	10.92	183.07
5+26.76	27.05	22.79	271.13	5+26.76	9.42	10.36	193.43
5+41.76	24.03	14.19	285.32	5+41.76	10.84	5.63	199.06
5+61.76	8.60	12.08	297.41	5+61.76	21.85	12.11	211.17
5+76.76	0.00	2.39	299.79	5+76.76	0.00	6.07	217.24





**BAUGHMAN
COMPANY**

315 Ellis St.
Wichita, KS 67211
316-262-7271
BaughmanCo.com

TURKEY CREEK 3RD ADDITION
PHASE 4

**EARTHWORK
CROSS
SECTIONS**

Street Paving Improvements

PROJECT NUMBER:

DESIGN: DMV DRAWN: JAK
DATE: Apr. 1, 2021

SHEET **24** OF **26**

File: E:\Projects\Turkey Creek 3rd\Engineering\Phase 4\Str. 20-02-E497\STR PLANS.dwg