


**GENERAL NOTES**

Excess excavation, rock or common and rubble from the removal of miscellaneous structures shown to be wasted shall be wasted on sites provided by the Contractor. These sites shall be approved by the Engineer as to suitability, appearance, and site location. Locations that, in the opinion of the Engineer, will leave an unsightly appearance will not be approved.

All easements and additional Right-of-Way to be furnished by the City of Wichita (Unless otherwise noted).

Trees and shrubs in public Right-of-Way which are in direct conflict with proposed new construction shall be removed by the Contractor with the Engineer's approval. Trees and shrubs which are not in direct conflict with proposed new construction shall be saved and protected from damage.

Trees and shrubs to be removed are marked thus:  Tree and Shrub disposal areas and/or disposal methods shall be approved by the Engineer.

The thickness indicated for Crushed Rock subbase, which is paid for on a square yard basis, is a nominal dimension and may vary to correct for normal unevenness in the foundations or for other normal unevenness encountered in placement operations.

Construction staking to be done by City of Wichita.

All embankment shall be compacted to the requirements for (Type B)(MR-90).

\* Existing Bituminous Surface Course Milled to a Depth to Allow a 2" Overlay to Proposed Grade. After the removal existing surface, areas of base deterioration shall be repaired with plain concrete as directed by the Engineer. Base repair will not be paid for directly, but Shall be Considered Subsidiary to Other Surfacing Items.

All disposal sites must be approved by the Kansas Department of Health and Environment. Material either stockpiled or disposed of in a flood plain would require a Kansas State Board of Agriculture permit. Any material dumped in waters of the United States or wetlands is subject to U.S. Corps. of Engineers permitting regulations. Any material buried or stockpiled beyond approved construction limits would require additional archeological investigations unless buried in a previously approved borrow location.

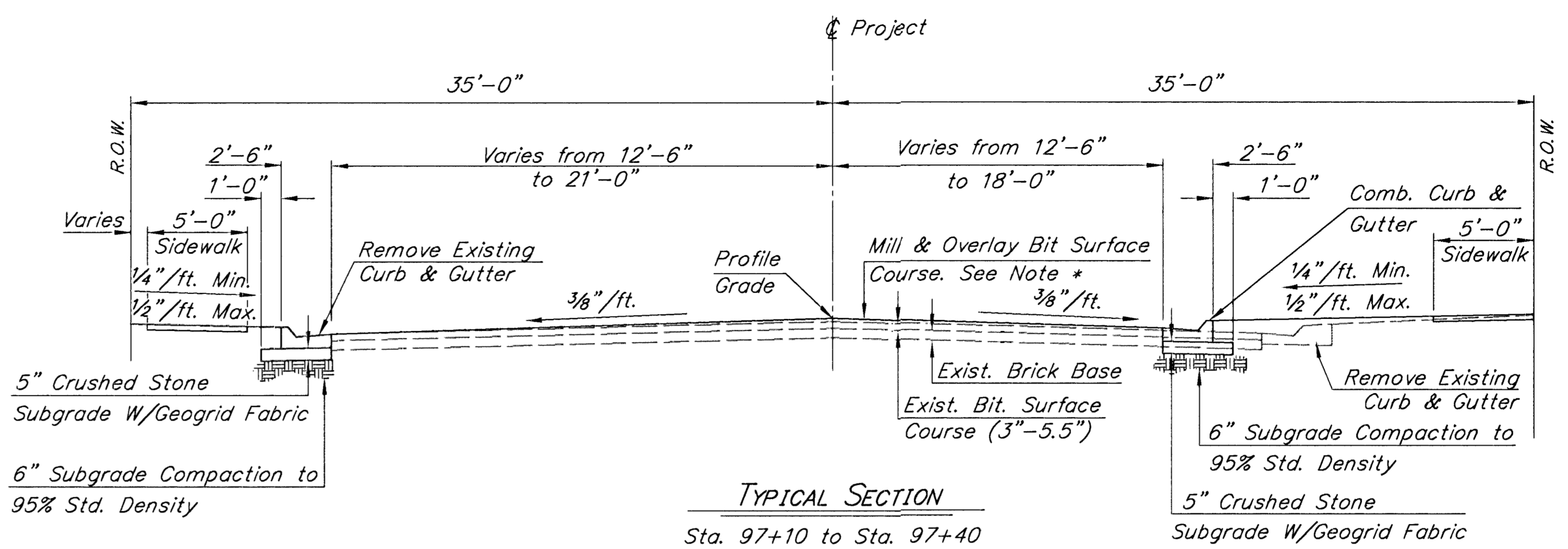
Public and private utility facilities shall be moved or adjusted as necessary by the owners to fit the new construction unless otherwise noted on the plans or in the proposal. Utility locations shown are approximate. Contractor to contact utility owner for exact locations.

The Contractor shall be responsible for preserving property irons which are shown on plans. The Contractor shall be required to reestablish any property irons which have been shown and which are damaged or destroyed by his construction operations. Such irons shall be reestablished by a registered land surveyor in accordance with state laws. No separate measurement of payment will be made for this work as it shall be considered Subsidiary to other items in the contract. Where property irons were located as part of the design survey they have been shown and noted on the plans.

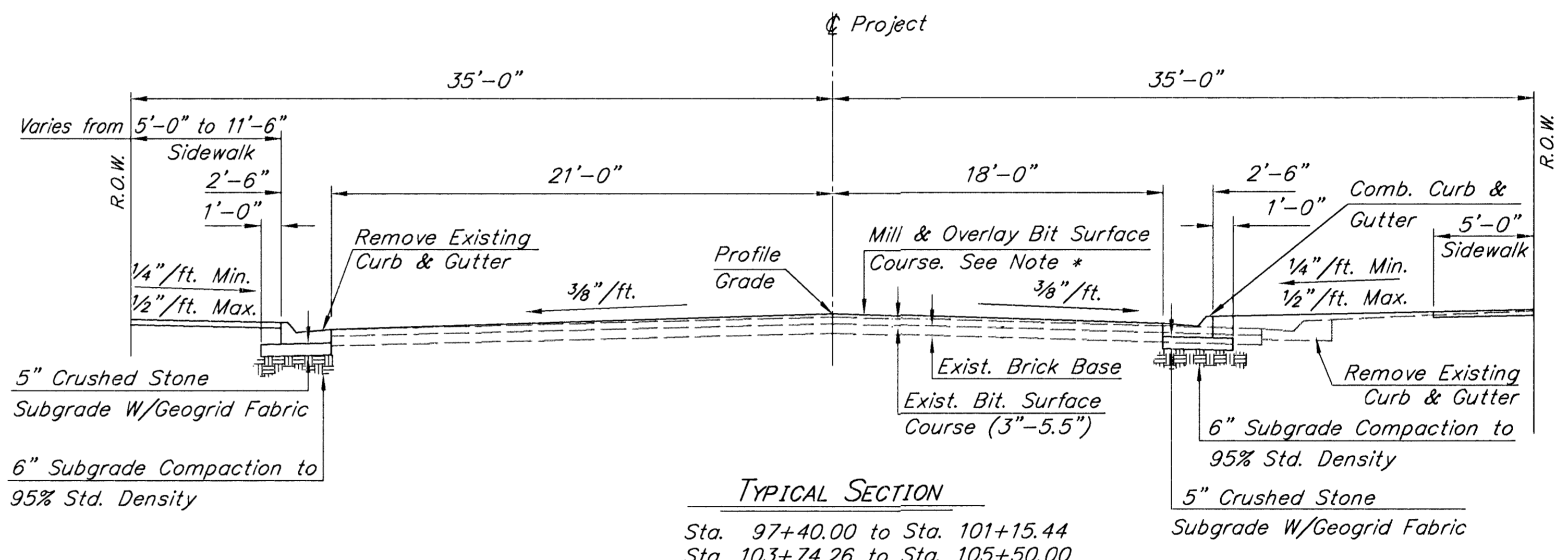
Where saw cut is indicated for removal of existing material, the cut shall be full depth of the existing material. Saw cut shall be considered Subsidiary to the various surfacing items involved.

**UTILITIES**

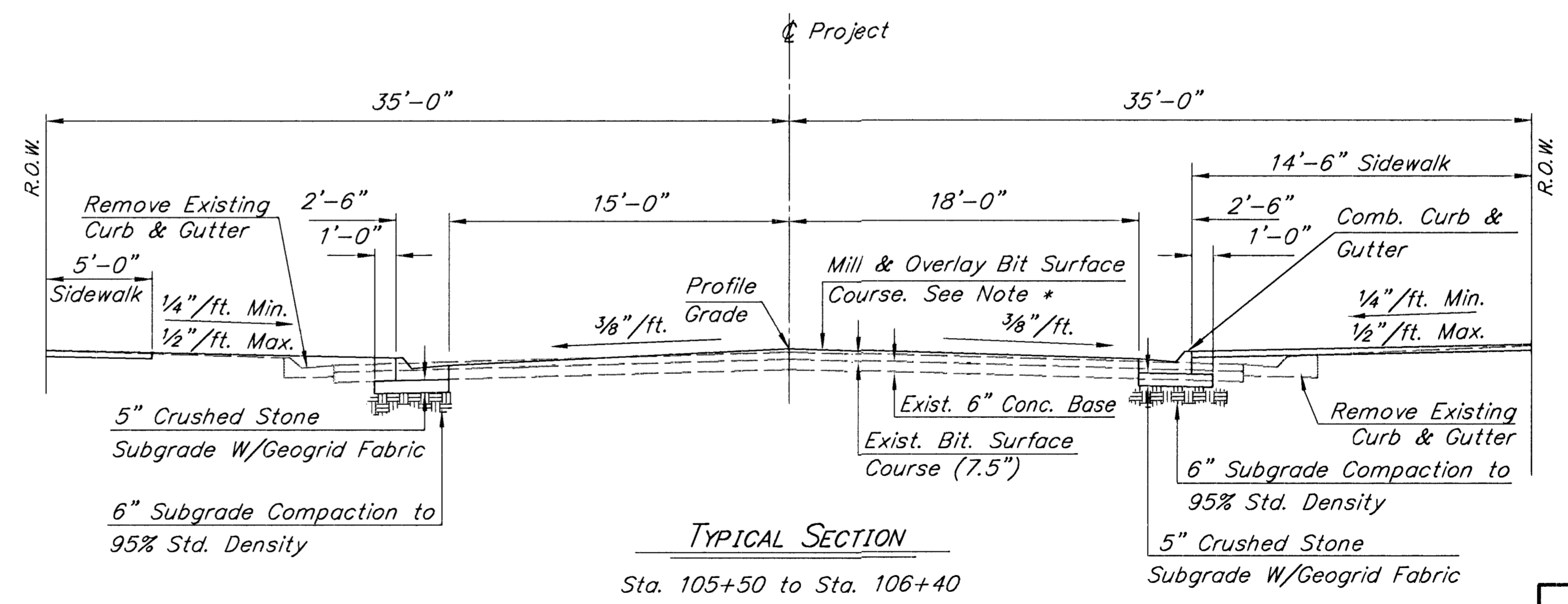
- Kansas Gas & Electric Co.  
P.O.Box 208  
Wichita, KS 67201  
261-6611
- Wichita Storm Sewer Dep't.  
455 N. Main  
Wichita, KS 67202  
268-4461
- Wichita Water Dep't.  
455 N. Main  
Wichita, KS 67202  
268-4501
- Wichita Sanitary Sewer Dep't.  
455 N. Main  
Wichita, KS 67202  
268-4461
- K.P.&L. Gas Service  
1021 E. 26th N.  
Wichita, Ks 67219  
832-0012
- Kansas One-Call Inc.  
8100 E. 22nd., Bldg. 1700  
Wichita, KS 67226  
687-2470



**TYPICAL SECTION**  
Sta. 97+10 to Sta. 97+40



**TYPICAL SECTION**  
Sta. 97+40.00 to Sta. 101+15.44  
Sta. 103+74.26 to Sta. 105+50.00



**TYPICAL SECTION**  
Sta. 105+50 to Sta. 106+40

CITY OF WICHITA  
FIRST STREET  
**TYPICAL SECTIONS AND GENERAL NOTES**

**Booker ASSOCIATES INC. OF KANSAS**  
Wichita, Kansas

SCALE \_\_\_\_\_ DATE **MAY, 1997** DWG. NO. **K9540**

SURV. PLOT CADD DES. DR. RC/MCC TR. CKD. APP. Last Plot-Date: 11/07/96 Plot-Time: 9:22 A.M.

1/8"=1'-0" SCALE