

PLOTTED: Wednesday, April 17, 2019 @ 12:10PM

J:\PROJECTS\2018\1601010151_Mt. Vernon and Hillside\160151_CAD\SHOTS\07_GENERAL\TITLESHEETS\16151-ET01.DWG

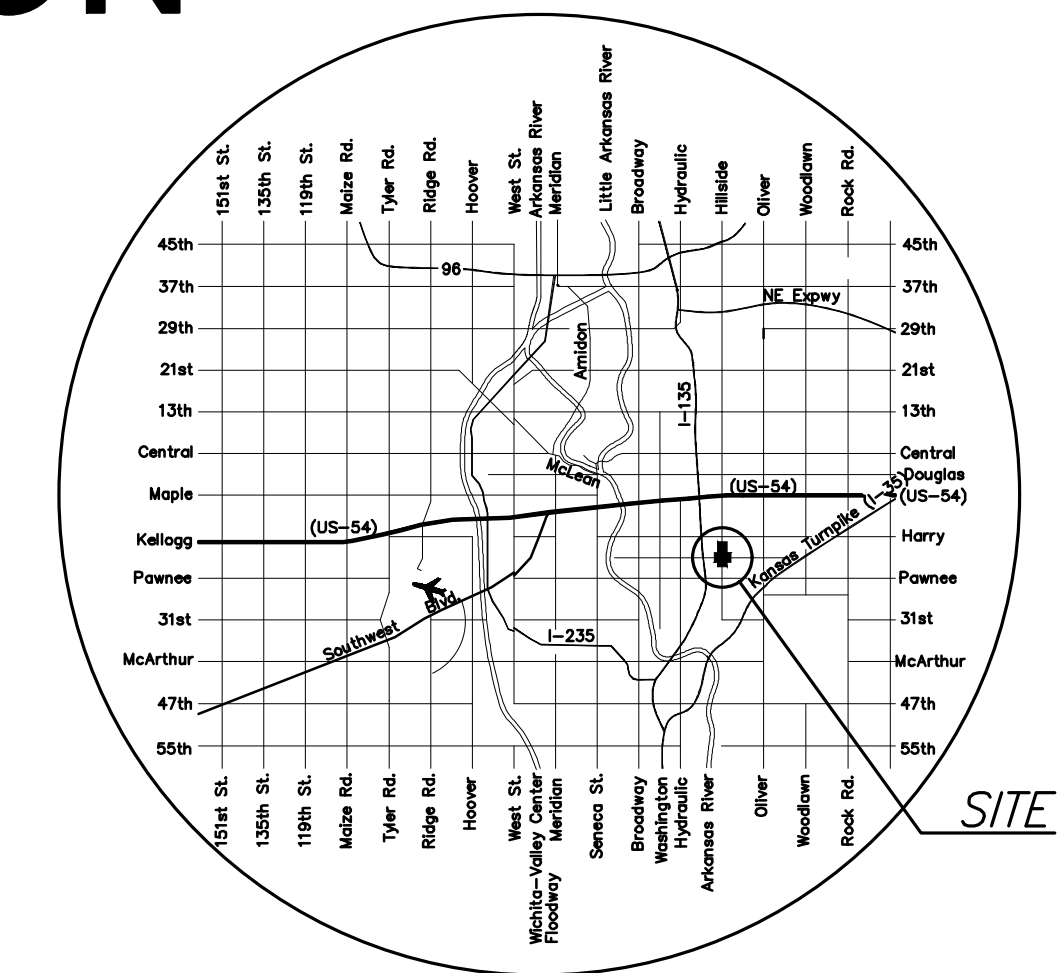
STREET IMPROVEMENTS FOR MT. VERNON & HILLSIDE INTERSECTION

CITY OF WICHITA
SEDGWICK COUNTY, KANSAS
C.O.W. PROJECT NO. 472-85286
PAVING O.C.A. NO. 707100
WATER PROJECT NO. 448-90777
WATER O.C.A. NO. 636364



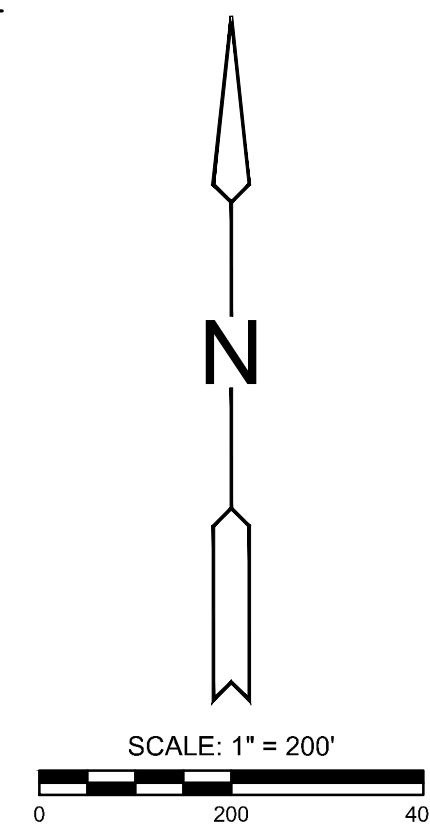
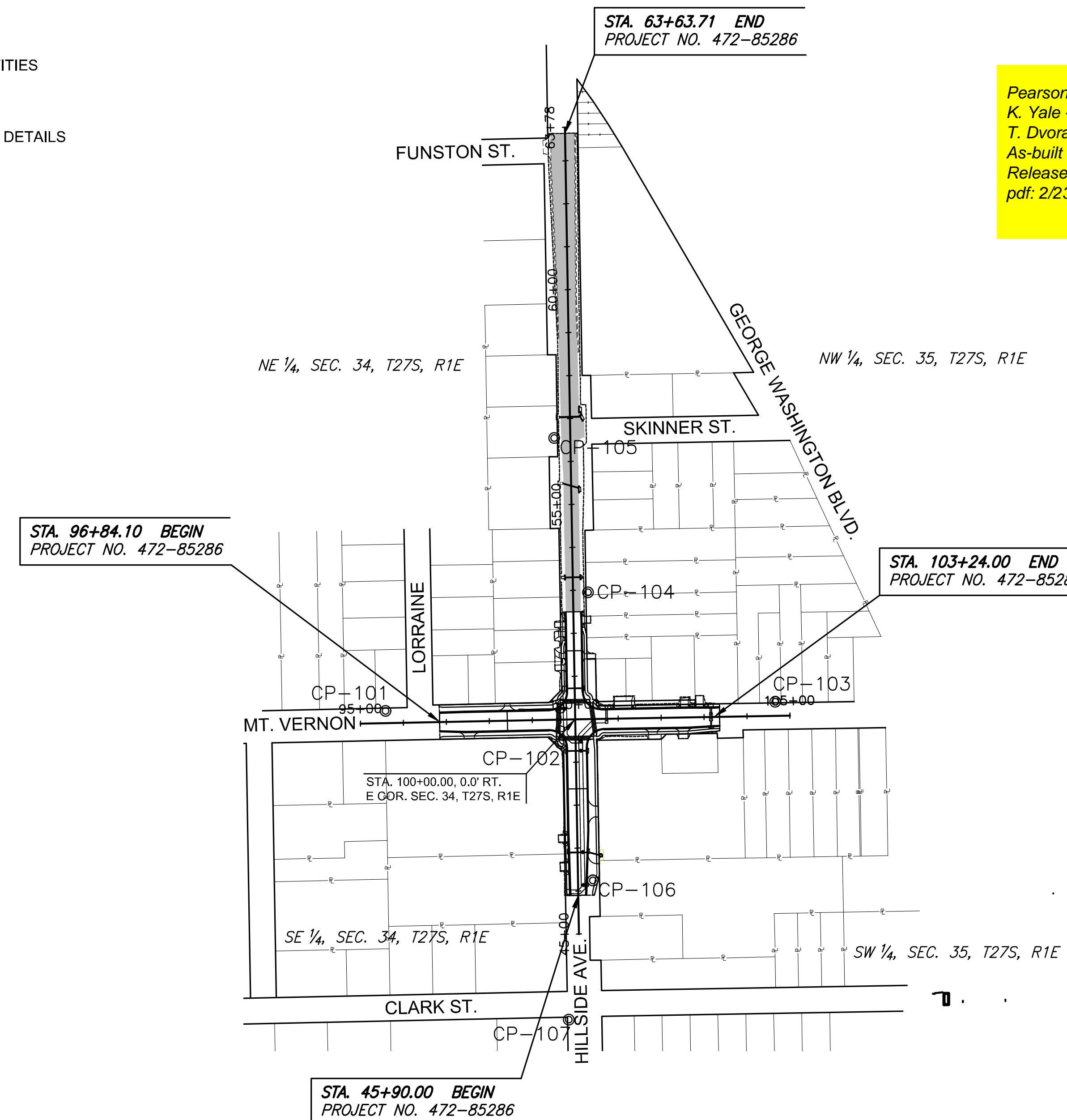
INDEX OF SHEETS

SH. NO.	DESCRIPTION
1	TITLE SHEET
2	GENERAL NOTES
3-4	TYPICAL SECTIONS
5-10	PAVING PLAN & PROFILES
11-12	PAVING BUBBLE MAPS
13	UTILITY KEY MAP
14	STORM SEWER SUMMARY
15-19	STORM SEWER PLAN & PROFILES
20-21	SWS BUBBLE MAP
22-30	INTERSECTION PLANS & PAVING DETAILS
31-40	STORM SEWER DETAILS
41	MISCELLANEOUS DETAILS
42	SANITARY SEWER PLAN & DETAILS
43-48	WATER LINE PLANS & DETAILS
49-50	WATER BUBBLE MAP
51-52	SUMMARY & RECAPITULATION OF QUANTITIES
53-58	EROSION CONTROL PLAN & DETAILS
59	ROADSIDE IMPROVEMENT PLANS
60-65	TRAFFIC SIGNAL PLANS & DETAILS
66-68	PAVEMENT MARKING & SIGNING PLANS & DETAILS
69-70	CONSTRUCTION SEQUENCE SUMMARY
71-90	TRAFFIC CONTROL PLANS & DETAILS
91	DRAINAGE MAP
92-96	CROSS SECTIONS - MT. VERNON
97-101	CROSS SECTIONS - HILLSIDE



LOCATION MAP

Pearson Construction - Contractor
K. Yale - City of Wichita, Field Project Engineer
T. Dvorak - City of Wichita, Inspector
As-built
Release Date: 11/4/2019
pdf: 2/23/2021 apr



CONTROL POINTS

- CP-101
#4 Rebar w/ blue cap
Elev. = 1288.55
- CP-102
#4 Rebar w/ blue cap
Elev. = 1288.84
- CP-103
#4 Rebar w/ blue cap
Elev. = 1289.51
- CP-104
#4 Rebar w/ blue cap
Elev. = 1289.83
- CP-105
#4 Rebar w/ blue cap
Elev. = 1291.04
- CP-106
#4 Rebar w/ blue cap
Elev. = 1288.56
- CP-107
#4 Rebar w/ blue cap
Elev. = 1287.73

STREET IMPROVEMENTS FOR
MT. VERNON & HILLSIDE INTERSECTION
PAVING PLANS

©2019
MKEC Engineering
All Rights Reserved
www.mkec.com
These drawings and their contents, including, but not limited to, all concepts, designs, & ideas are the exclusive property of MKEC Engineering (MKEC), and may not be used or reproduced in any way without the express consent of MKEC.

TITLE SHEET

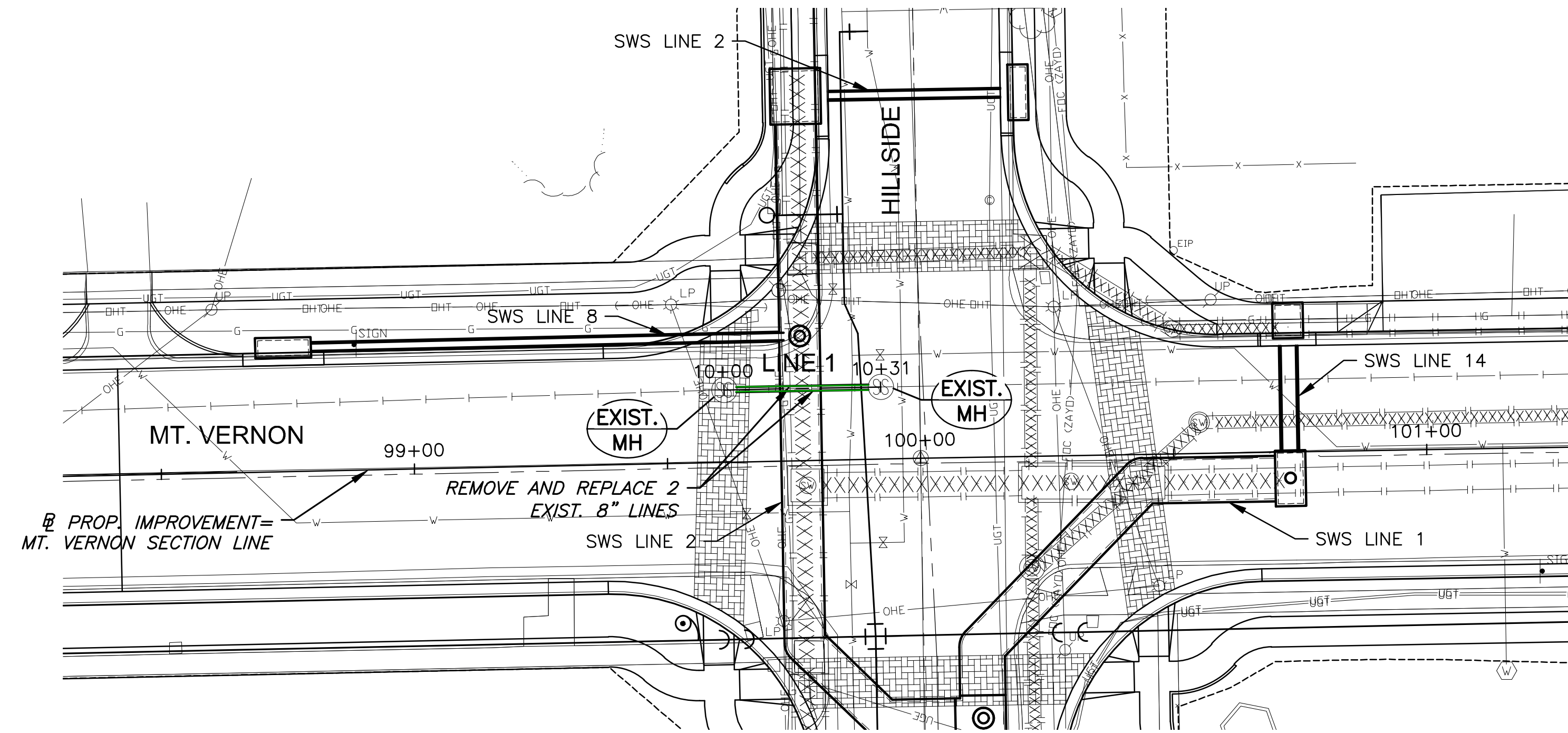
PROJECT NO.	472-85286	
DATE	DATE	
SCALE	1" = 200'	
DESIGNED	DRAWN	CHECKED
JRA	WNJ	JRA
NO.	REVISION	DATE

SHEET NO.

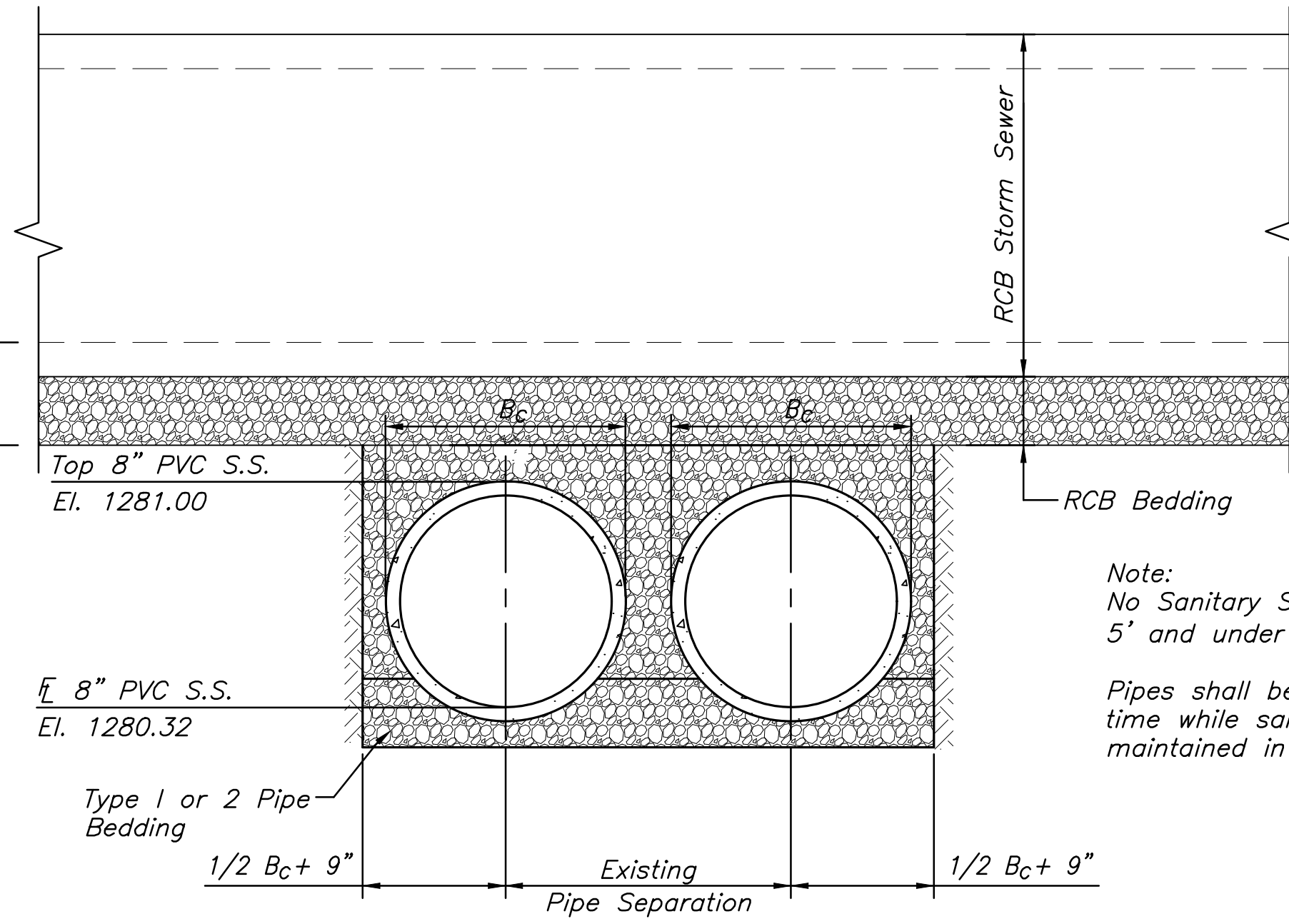
1 OF 101

PLOTTED: Tuesday, April 16, 2019 @ 03:59PM

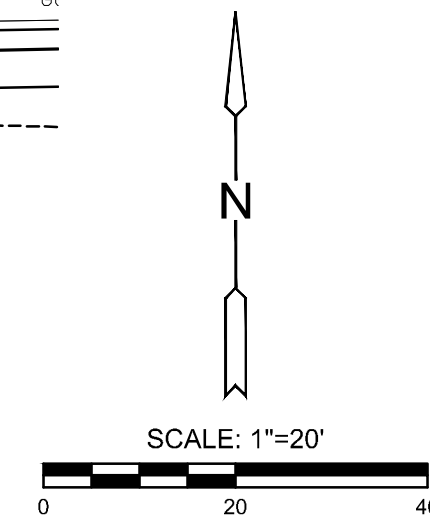
J:\PROJECTS\2018\160101451_Mt. VERNON AND HILLSIDE_160151_CADD\SHS\05 CIVIL\SANIT161514.BRP01.DWG



RCB FL
El. 1282.13
El. 1281.13



SANITARY SEWER TRENCH DETAIL
(WITHIN 5' AND UNDER RCB)
STA. 10+06.1 TO STA. 10+24.1



PLAN SAN LINE 1

PROFILE SAN LINE 1	
1315	1315
SCALE: HORIZ. 1"=20' SCALE: VERT. 1"=5'	
1310	1310
1305	1305
1300	1300
1295	1295
1290	1290
1285	1285
1280	1280
1275	1275
1270	1270
1265	1265

STA. 10+00.0, SS LINE 1
ST. STA. 99+61.47, 14.3' LT.
EXIST. MANHOLE
EX. TOP=1288.54
ADJUST. MH TOP
W/ NEW FRAME & LID
PROP. TOP=1288.22

EXIST. MH

STA. 10+30.9, SS LINE 1
ST. STA. 99+92.41, 14.3' LT.
EXIST. MANHOLE
EX. TOP=1288.48
ADJUST. MH TOP
PROP. TOP=1288.16

EXIST. MH

EXISTING GROUND

PROPOSED GROUND

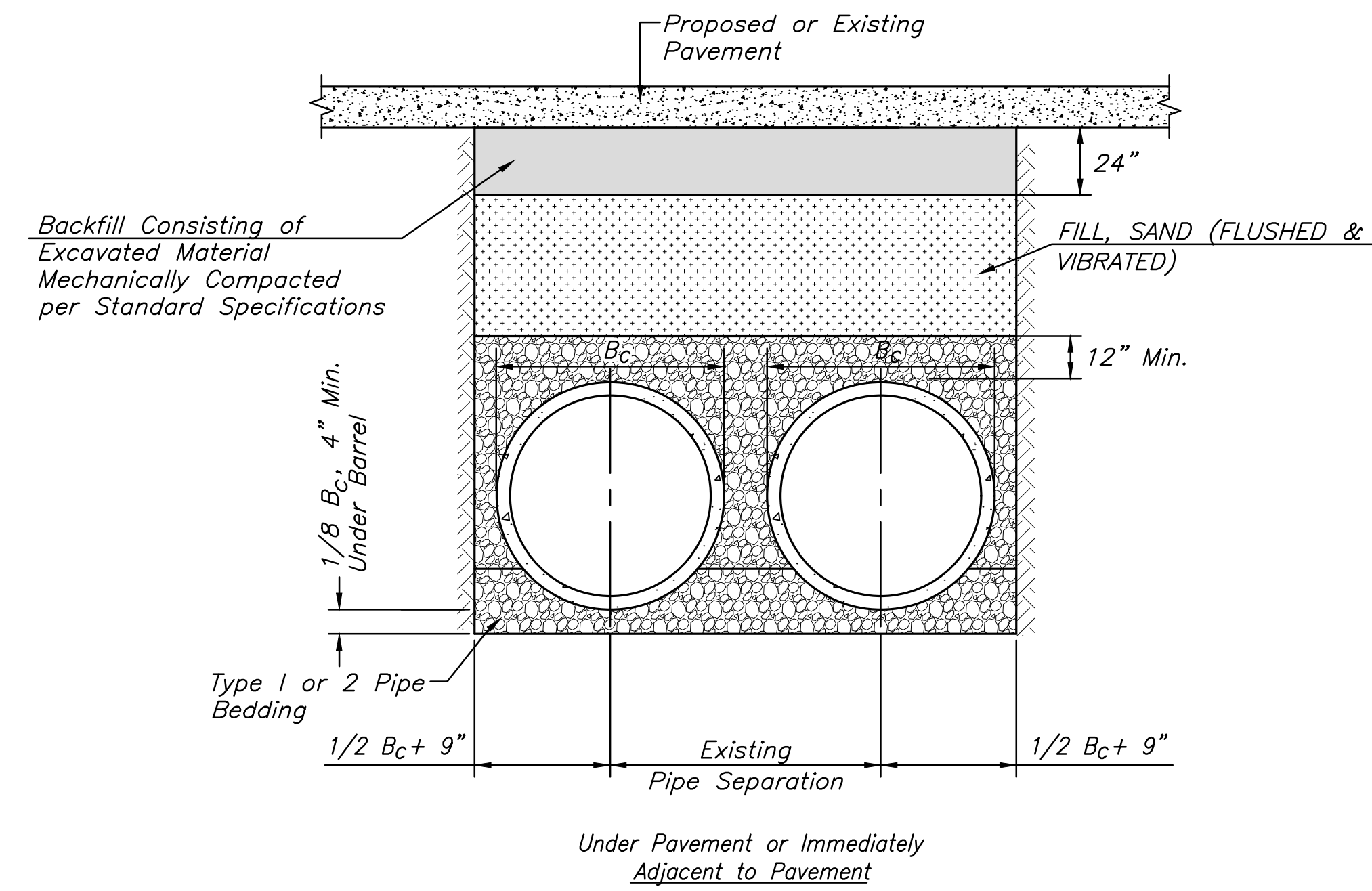
PROP. SWS
FL=1282.13

30.9' of 8"
@ 0.13%

FL OUT=1280.30
FL IN=1280.30

FL OUT=1280.34
FL IN=1280.34

BUILT PER PLAN



SANITARY SEWER TRENCH DETAIL
(UNDER PAVEMENT)
STA. 10+00.0 TO STA. 10+06.1
STA. 10+24.1 TO STA. 10+30.9

©2019
MKEC Engineering
All Rights Reserved
www.mkec.com
These drawings and their contents, including, but not limited to, all concepts, designs, & ideas are the exclusive property of MKEC Engineering (MKEC), and may not be used or reproduced in any way without the express consent of MKEC.

**SANITARY SEWER
PLAN & PROFILE
& DETAILS**

PROJECT NO.	472-85286	
DATE	DATE	
SCALE	#"-#"	
DESIGNED	DRAWN	CHECKED
ABC	ABC	ABC

NO.	REVISION	DATE

SHEET NO.