

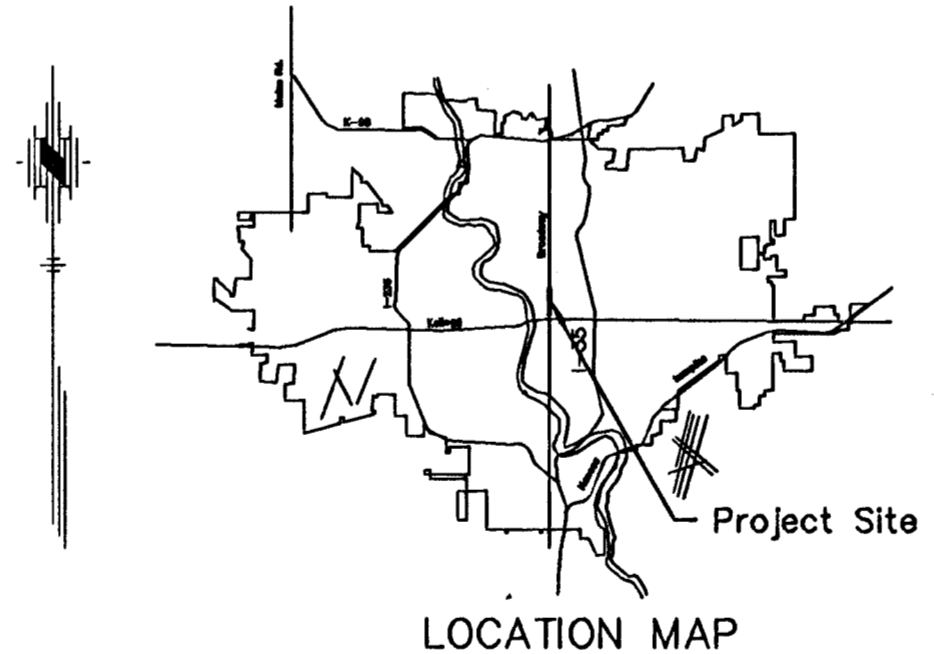
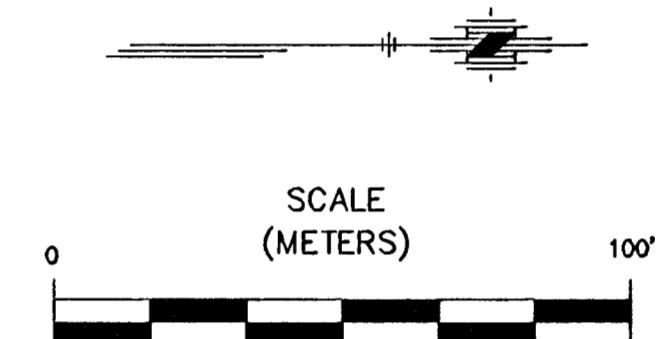
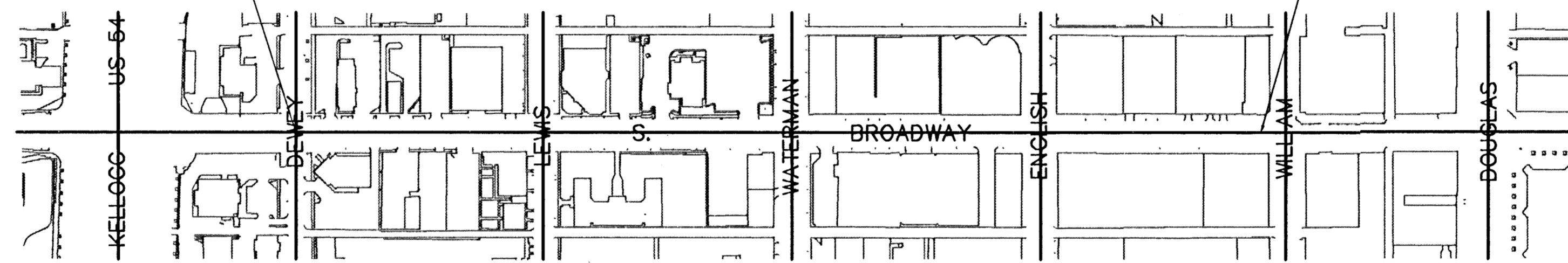
INDEX OF SHEETS

- 1. TITLE
- 2.-3. TYPICAL SECTIONS
- 4.-8. PLAN AND PROFILES
- 9.-11. INTERSECTION DETAILS
- 12.-13. CONCRETE PAVEMENT DETAILS
- 14. CURB & GUTTER DETAILS
- 15. ALLEY & ENTRANCE PAVEMENT
- 16. SIDEWALK
- 17. TYPE 10 CURB INLET
- 18. TYPE 12 CURB INLET
- 19. REINFORCED CONCRETE MANHOLE
- 20. PRECAST MANHOLES
- 21. MANHOLE FRAME AND COVER DETAILS
- 22. MANHOLE ADJUSTMENT DETAILS
- 23. REINFORCED STEEL FOR INLETS
- 24. REINFORCED STEEL FOR MANHOLES
- 25.-27. STORM SEWER PROFILES
- 28. SCHEDULE INLETS AND MANHOLES
- 29. KEY MAP-WATER LINE
- 30. GENERAL NOTES-WATER LINE
- 31. WATER ASSEMBLY DETAILS
- 32.-36. WATER LINE PLAN AND PROFILES
- 37. CONCRETE END SECTIONS
- 38. SUMMARY OF QUANTITIES
- 39.-43. TEMPORARY PROJECT WATER POLLUTION CONTROL
- 44. SEEDING
- 45.-47. BEAUTIFICATION DETAILS
- 48. LANDSCAPE TREE PLANTER DETAILS
- 49. LANDSCAPE SUMMARY AND NOTES
- 50.-51. TRAFFIC SIGNALIZATION PLAN
- 52.-54. TRAFFIC SIGNAL DETAILS
- 55.-56. TRAFFIC SIGNAL SUMMARY
- 57.-62. TRAFFIC SIGNAL SPECIFICATIONS
- 63.-65. PAVEMENT MARKINGS & STREET LIGHTING
- 66. STREET LIGHTING DETAILS & SUMMARY OF QUANTITIES
- 67. SUMMARY OF QUANTITIES-PAVEMENT MARKING
- 68. SUMMARY OF QUANTITIES-SURFACING
- 69.-83. TRAFFIC CONTROL PLAN
- 84.-91. CROSS SECTIONS

Water sheets As Built + Sent to Water Dept. 1/29/02 RDL

STA. 22+654.345 BEGIN
K.D.O.T. Project No. 87 N-0061-01

STA. 23+223.556 END
K.D.O.T. Project No. 87 N-0061-01



FHWA REGION NO.	STATE	PROJECT NO.	YEAR	SHEET NO.	TOTAL SHEETS
7	KANSAS	87 N-0061-01	1998	1	31
FED. AID NO.		STP-N006(101)			

STATE OF KANSAS
DEPARTMENT OF TRANSPORTATION



PLAN AND PROFILE OF PROPOSED

FEDERAL AID PROJECT

S. BROADWAY

FROM DEWEY TO WILLIAM

PROJECT No. 87 N-0061-01
City of Wichita, Sedgwick County
PROJ. NO. 472-82412 INDEX NO. 705863

PROJ. NO. 87 N-0061-01

- GRADING
- SURFACING
- STORM SEWER
- WATER LINE (NON-PARTICIPATING)
- SEEDING
- LANDSCAPING
- SIGNALIZATION
- STREET LIGHTING
- PAVEMENT MARKING


DATE				
BY				
SURVEYED				
PLOTTED				
INKED				
DESIGNED				
SQUAD				

DESIGN DESIGNATION

AADT 11,500 (1995)
AADT 13,000 (2015)
DHV 10%
D 60%
T 5%
V 30 MPH (50 km/h)
Clear Zone 1 m

KDOT METRIC

All dimensions shown, without a SI suffix, are in millimeters. All elevations shown are in meters.




PLANS PREPARED BY :
Booker ASSOCIATES INC.
OF KANSAS
Wichita Kansas

APPROVED :
William S. Smith
DATE 4-8 1999

KANSAS DEPT. OF TRANSPORTATION
RECOMMENDED FOR APPROVAL
CHIEF, LOCAL PROJECTS

APPROVED : DATE :
STATE TRANSPORTATION ENGINEER

CONVENTIONAL SIGNS



GROSS LENGTH OF PROJECT	569.211	m
EXCEPTIONS	000.000	m
ADDITIONS	000.000	m
NET LENGTH OF PROJECT	569.211	m
NET LENGTH OF BRIDGES	000.000	m
NET LENGTH OF ROAD	569.211	m