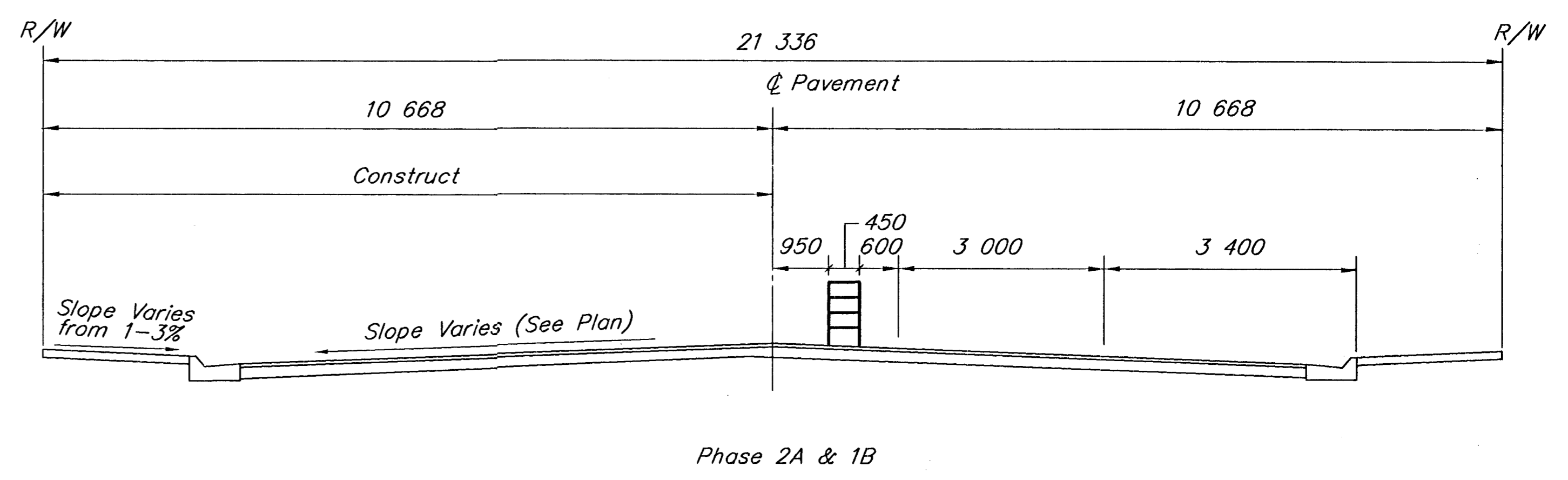
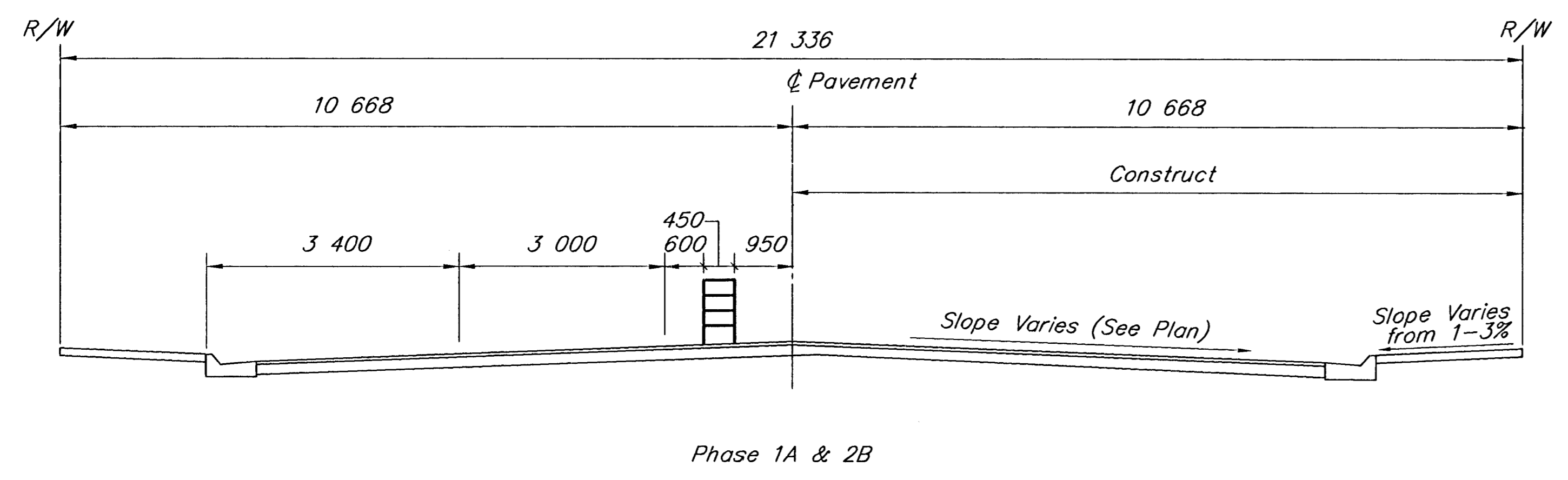
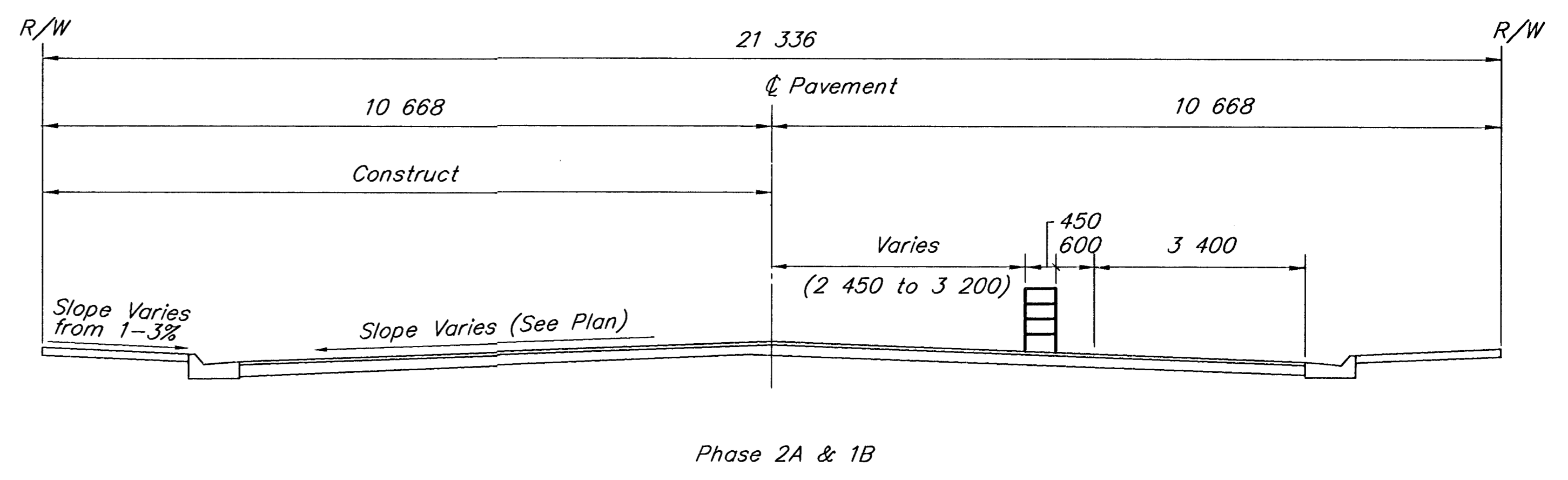
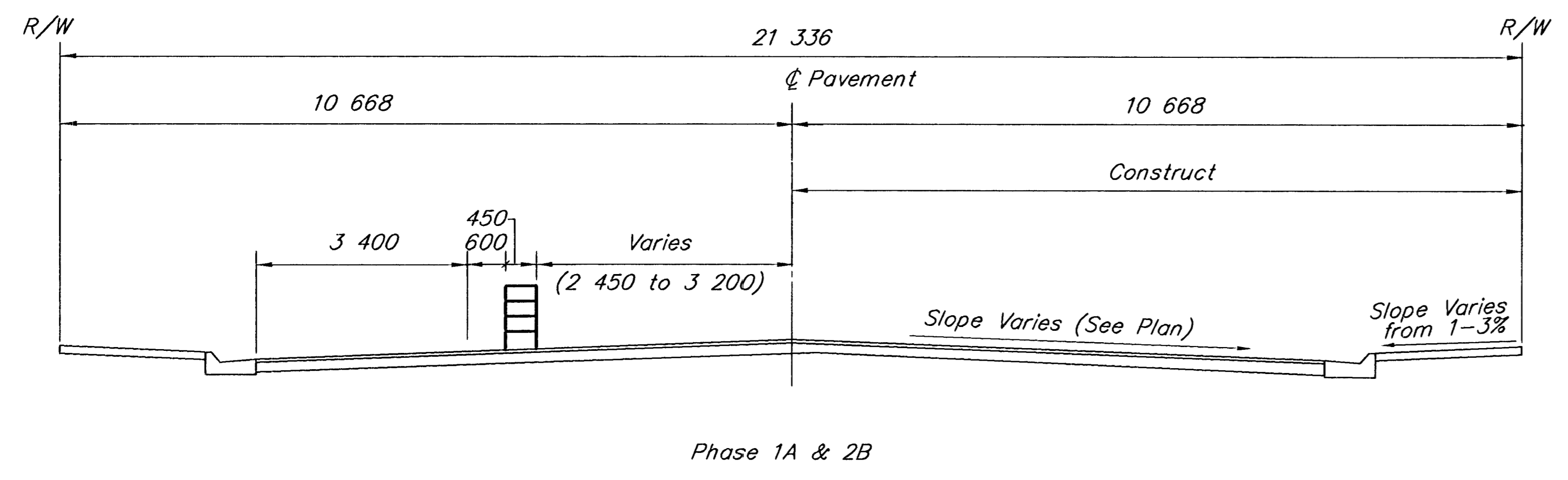


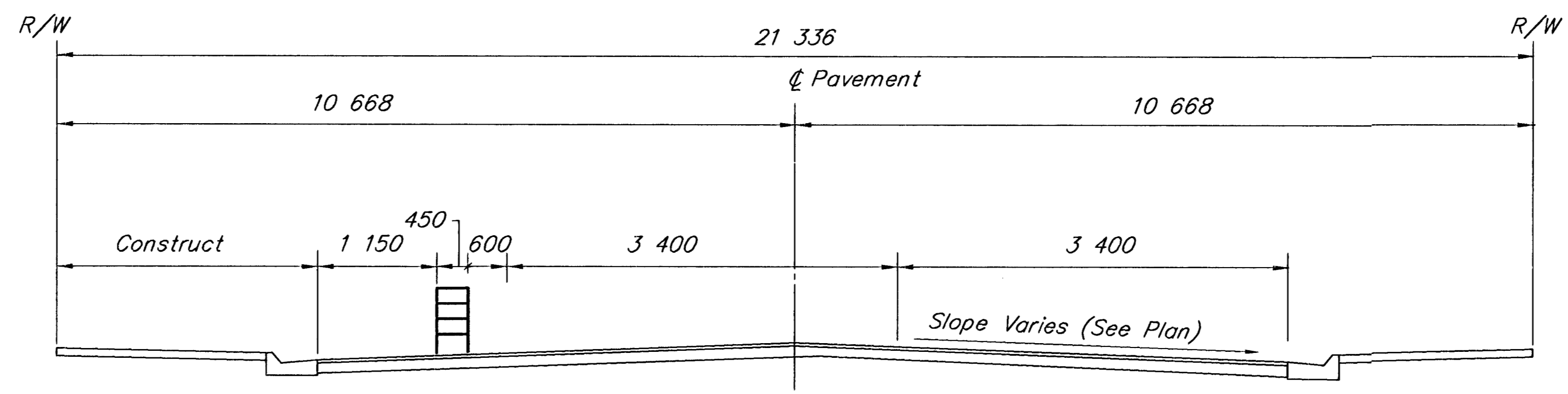
FHWA REGION NO.	STATE	PROJECT NO.	YEAR	SHEET NO.	TOTAL SHEETS
7	KANSAS	87-N-0061-01	1998	70	91



Intersection @ Broadway & Waterman



Intersection @ Broadway & English



Intersection @ Broadway & William

SURV. PLOT CADD DR. TR. CKD. KEM APP. Last Plot-Date: 05/19/98 Plot-Time: 9:59 A.M.

F:\K9542\TRCSEC72 SCALE: NTS

CITY OF WICHITA		
TRAFFIC CONTROL TYPICAL SECTIONS		
SCALE NTS	DATE MAY 1998	DWG. NO. K9542