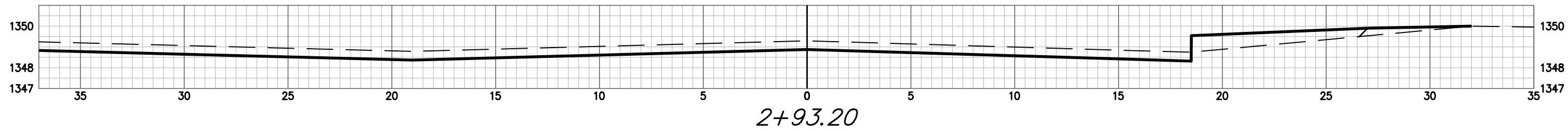


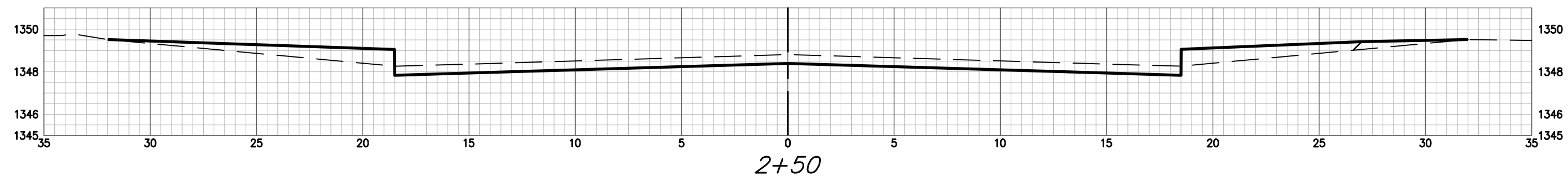
3+27.20



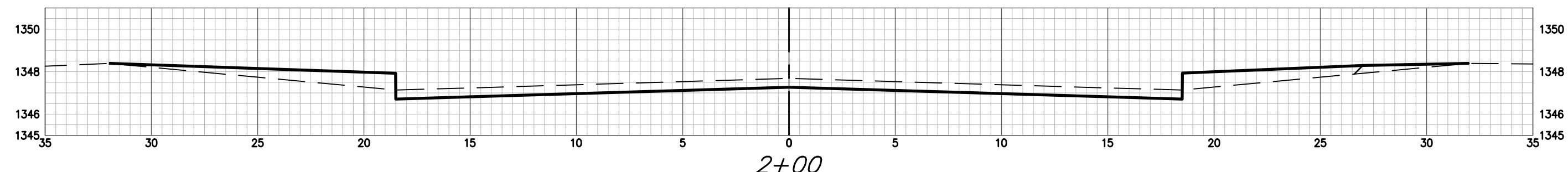
2+93.20



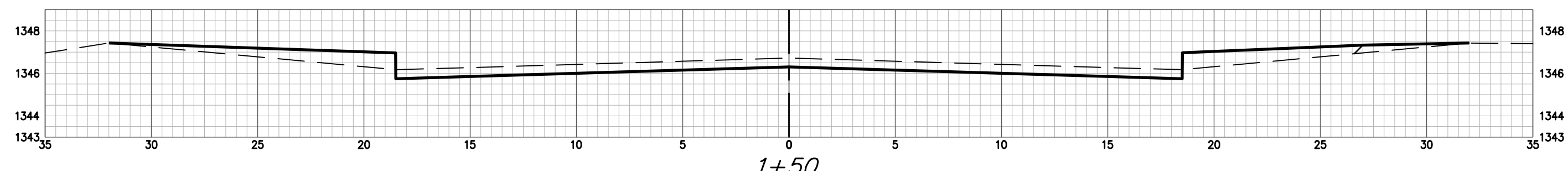
2+59.20



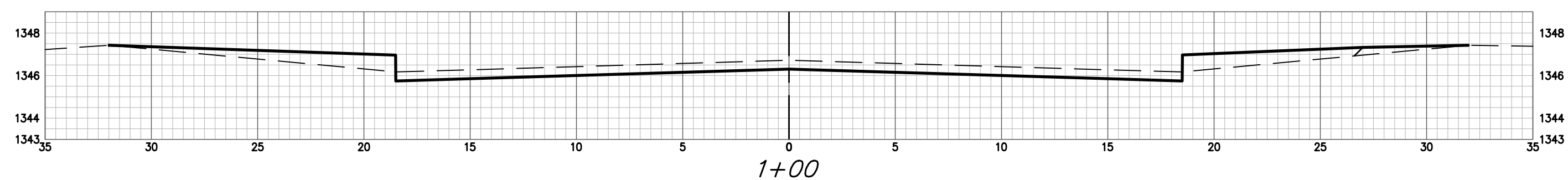
2+50



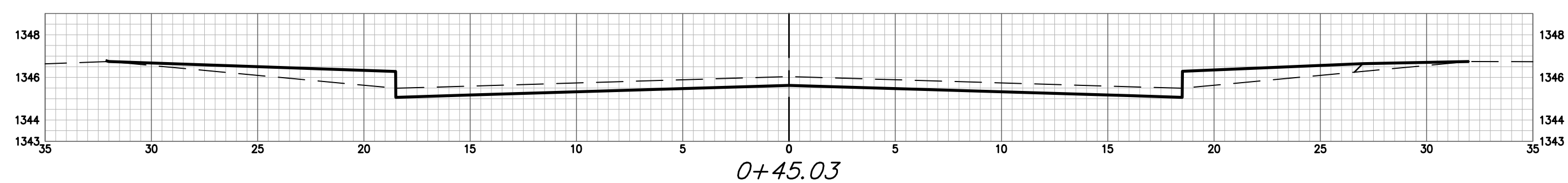
2+00



1+50

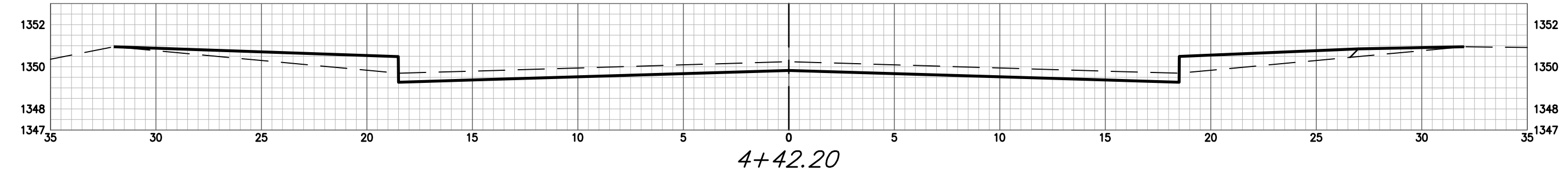


1+00

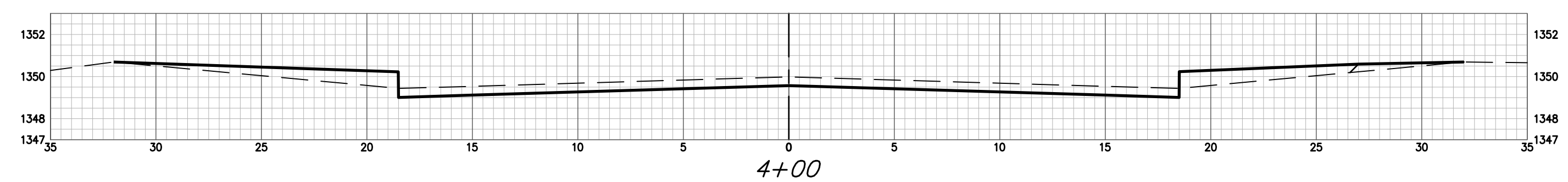


0+45.03

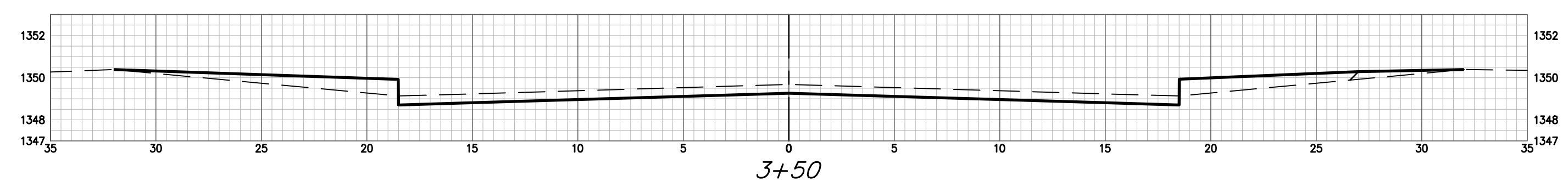
MOUNT VERNON CY Excavation (unadjusted)				MOUNT VERNON CY Compacted Fill (unadjusted)				MOUNT VERNON CY Loose Fill (unadjusted)			
Station	Area	Volume	Total	Station	Area	Volume	Total	Station	Area	Volume	Total
0+45.03	15.46	0.00	0.00	0+45.03	0.98	0.00	0.00	0+45.03	10.16	0.00	0.00
1+00	15.46	31.47	31.47	1+00	0.98	2.37	2.37	1+00	10.16	20.49	20.49
1+50	15.46	28.64	60.11	1+50	0.98	1.95	4.32	1+50	10.16	18.74	39.22
2+00	15.46	28.63	88.74	2+00	0.98	1.82	6.14	2+00	10.16	18.81	58.03
2+50	15.46	28.63	117.38	2+50	0.98	1.82	7.97	2+50	10.16	18.81	76.84
2+59.20	15.46	5.27	122.65	2+59.20	0.98	0.33	8.30	2+59.20	11.83	3.74	80.59
2+93.20	23.15	24.31	146.95	2+93.20	0.98	1.24	9.54	2+93.20	4.85	10.50	91.08
3+27.20	15.46	24.31	171.26	3+27.20	0.98	1.24	10.78	3+27.20	12.07	10.65	101.73
3+50	15.46	13.06	184.32	3+50	0.98	0.83	11.61	3+50	10.16	9.38	111.12
4+00	15.46	28.63	212.95	4+00	0.98	1.82	13.43	4+00	10.16	18.81	129.92
4+42.20	15.46	24.17	237.12	4+42.20	0.98	1.54	14.96	4+42.20	10.16	15.87	145.80



4+42.20




4+00



3+50

MOUNT VERNON



**BAUGHMAN  
COMPANY**

315 Ellis St.  
Wichita, KS 67211  
316-262-7271  
BaughmanCo.com

WILLOW CREEK EAST 3RD  
ADDITION - PHASE II

**EARTHWORK  
CROSS  
SECTIONS**

Street Paving Improvements

PROJECT NUMBER:  
472-85507

DESIGN: DMV DRAWN: JAK

DATE: 6/21/21

SHEET **22** OF **27**

File: E:\Projects\Willow Creek East 3rd Addition\_17-04-P283\Engineering\Phase 2\STR\_20-10-E742\STR PLANS.dwg