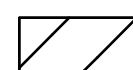



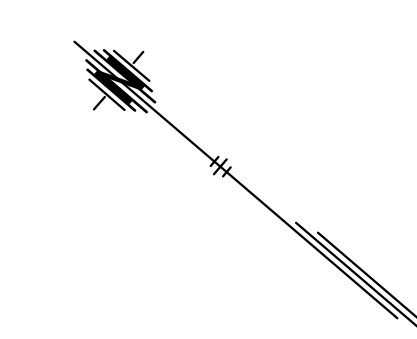


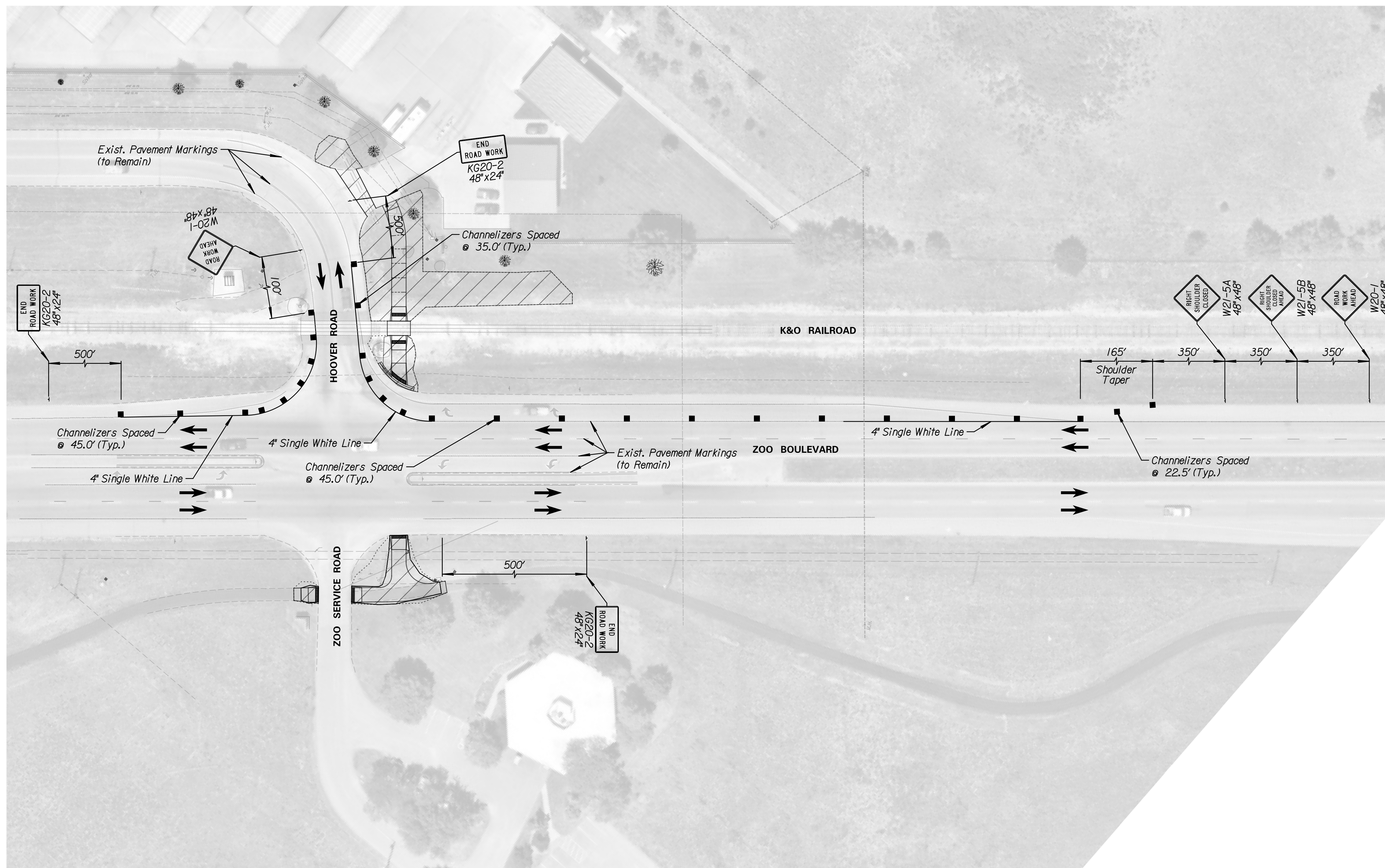
LEGEND

-  Construction Zone
-  Single Post/Skid Mounted Sign
-  Channelizer
-  Traffic Flow Arrow



GENERAL TRAFFIC CONTROL NOTES

1. The Construction Phasing indicates major items of work and a general sequence of construction. It does not include all items of work. Certain situations may arise which preclude adhering to the original Construction Phasing. Should this occur, the Contractor may submit to the Engineer an alternate plan for approval.
2. All traffic control devices shall conform to the latest edition of the Manual on Uniform Traffic Control Devices (MUTCD).
3. All existing signs in conflict with the Traffic Control or the Final Lane Configuration shall be covered or removed and either reset or stored on site for retrieval by the Owner as directed by the Engineer. Existing signs necessary for traffic during construction shall be adjusted (and later reset), as necessary, as directed by the Engineer.
4. As work is completed, the Contractor shall install Permanent Signing and Pavement Markings as shown in the Signing and Pavement Marking plans or as directed by the Engineer.
5. Pavement markings conflicting with the traffic control shall be covered with an approved removable tape during construction. Temporary Pavement Markings shall be Type I Temporary Pavement Marking Tape. The Contractor shall maintain all pavement markings throughout their intended service lives.
6. The Contractor will be required to provide access to Property Owners or Occupants during construction. The Contractor shall provide 7 days notice to Property Owners and Occupants before beginning improvements in the vicinity of their property.
7. The Contractor shall only close drives/entrances to businesses and residences during the time improvements are being made in the vicinity of the property. The Contractor shall not completely close any drive that has only one (1) entrance. Those drives/entrances shall be constructed half at a time and allow full access throughout construction.
8. The Contractor shall work with adjacent residents to maintain access as long as possible in advance of the work area and restore access as soon as possible after work is completed within the work area.
9. The Contractor shall coordinate with emergency services (Fire, EMS, Law Enforcement) and the Postmaster throughout construction.
10. The Contractor is made aware that they will be working in close proximity of existing utilities. Any conflicts with such utilities shall be reported to the Engineer. The Contractor shall coordinate with the utility companies to locate any existing utilities that have not been previously located. The Contractor shall coordinate the construction of this project with the relocation of any existing utilities by the utility companies.
11. When working on sidewalk and signal improvements southwest of the K&O Railroad, the Contractor shall close the right turn lane along Zoo Boulevard. Contractor shall minimize time spent working in the area, and Zoo Boulevard shall be fully opened once work in area is complete.
12. Lane closures may not occur during the morning and afternoon rush hours. For purposes of this policy, rush hours are defined as the hours of 7:00AM - 8:30AM and 4:00PM - 6:00PM. Additional work hour restrictions may be required dependent upon the specific street, surrounding area, or previously scheduled public events.
13. The Contractor must coordinate with adjacent activities and with City, County, and Zoo permitted special events. As needed, the Contractor may be required to shift or suspend work activities or temporarily restore public right-of-way for public use.
14. Traffic control shall remain 2-way stop during construction at Zoo Blvd. and Hoover Rd. Contractor shall remove existing stop signs once traffic signal is in operation. Signal shall not be in operation when stop signs are present.
15. All traffic control plans and lane closures shall be pre-approved by the Engineer.



Tran Systems
 245 NORTH WACO
 SUITE 222
 WICHITA, KANSAS 67202
 PHONE: 316-303-3000
 FAX: 316-462-5629

CONSULTANTS:

HOOVER ROAD MULTI-USE PATH
 & TRAFFIC SIGNAL
 ZOO BLVD. TO 29TH STREET NORTH

WICHITA, KANSAS

 CITY OF
WICHITA

REVISIONS:	MARK	DATE	DESCRIPTION

PROJ NO: 472-85394
 SCALE: 1"=40'
 DATE: 9/30/2020
 DESIGNED BY: MCG
 DRAWN BY: MCG
 CHECKED BY: CCB

SHEET TITLE:
**TRAFFIC CONTROL
 GENERAL NOTES
 AND OVERVIEW**

SHEET NO.
34
 SHEET 34 OF 44