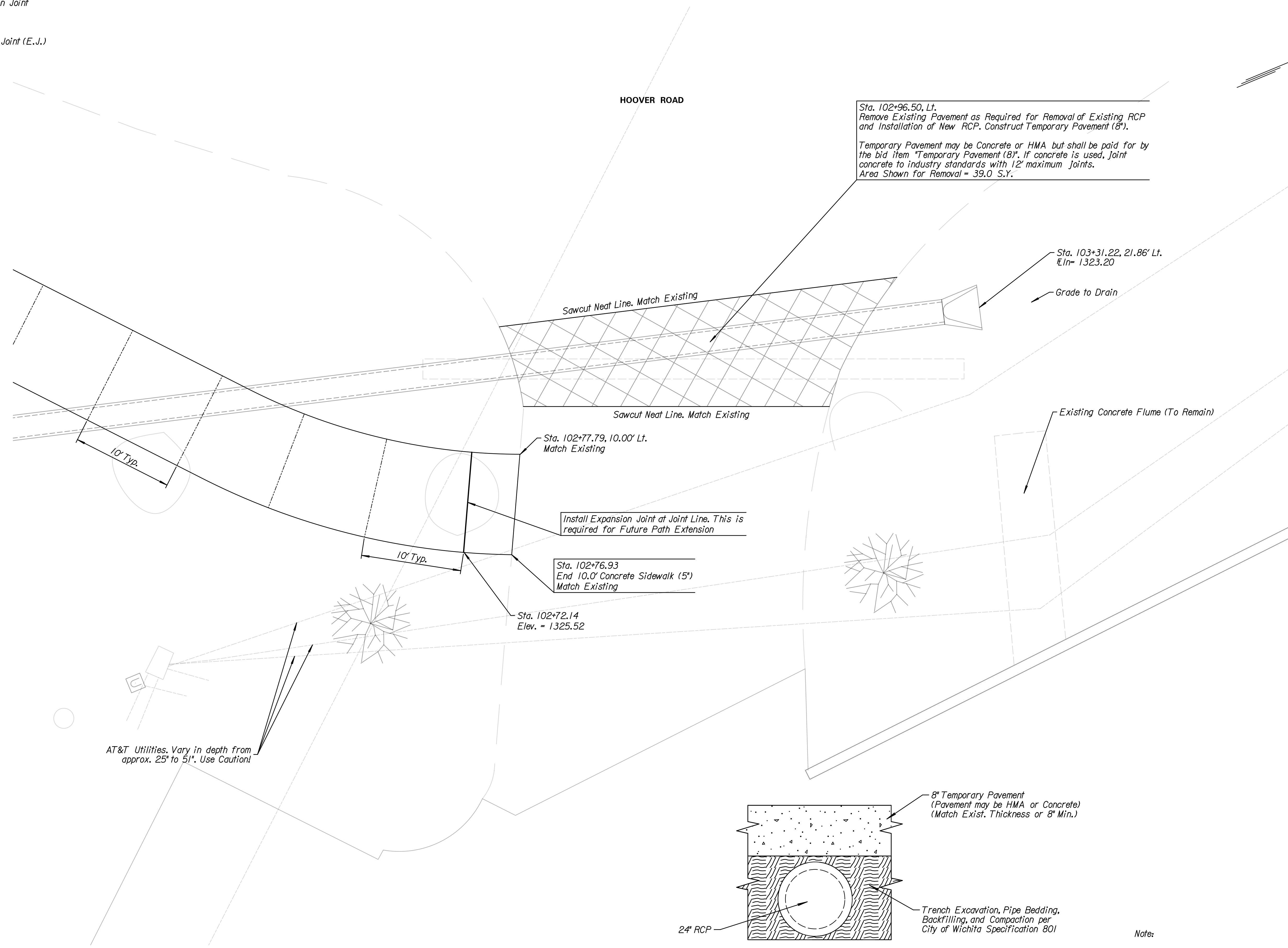
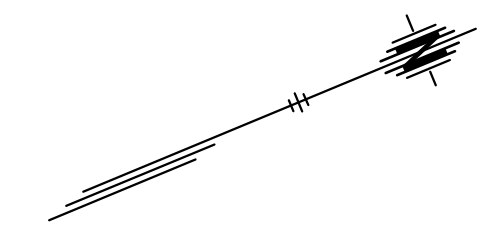


LEGEND

- Construction Joint
- Expansion Joint (E.J.)

SCALE
PLAN: Lat. & Long. 5' 0 5' 10'



Sta. 102+96.50, Lt.
Remove Existing Pavement as Required for Removal of Existing RCP and Installation of New RCP. Construct Temporary Pavement (8").
Temporary Pavement may be Concrete or HMA but shall be paid for by the bid item "Temporary Pavement (8)". If concrete is used, joint concrete to industry standards with 12' maximum joints.
Area Shown for Removal = 39.0 S.Y.

Sta. 103+31.22, 21.86' Lt.
Elev = 1323.20
Grade to Drain

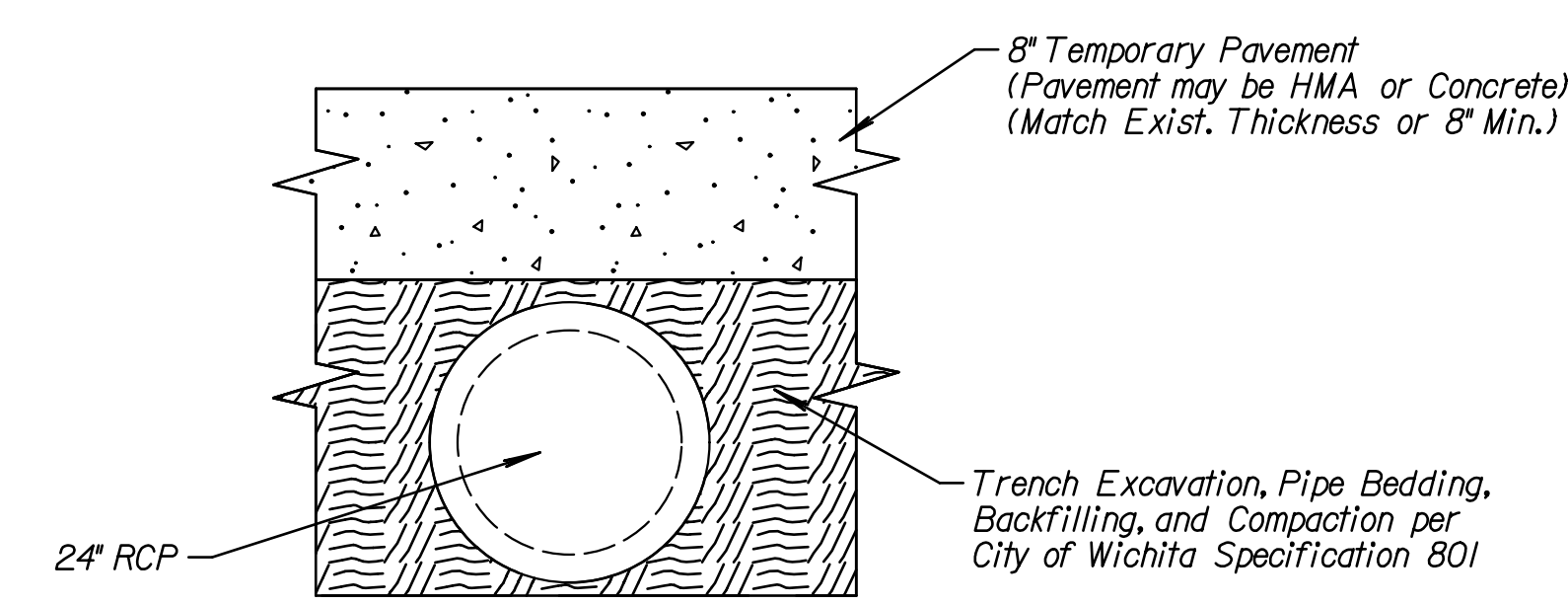
Sta. 102+77.79, 10.00' Lt.
Match Existing

Install Expansion Joint at Joint Line. This is required for Future Path Extension

Sta. 102+76.93
End 10.0' Concrete Sidewalk (5")
Match Existing

Sta. 102+72.14
Elev. = 1325.52

AT&T Utilities. Vary in depth from approx. 25" to 51". Use Caution!



TYPICAL SECTION
Proposed 24" RCP under Entrance

Note:
For Sidewalk Flume Details, See Sheet c-det-sw406
For Signing & Pavement Marking Details, See Sheets 32

Tran Systems
245 NORTH WACO
SUITE 222
WICHITA, KANSAS 67202
PHONE: 316-303-3000
FAX: 316-462-5629

CONSULTANTS:

HOOVER ROAD MULTI-USE PATH & TRAFFIC SIGNAL
ZOO BLVD. TO 29TH STREET NORTH
WICHITA, KANSAS
CITY OF WICHITA

REVISIONS:	MARK	DATE	DESCRIPTION

PROJ NO: 472-85394
SCALE: 1"=5'
DATE: 9/30/2020
DESIGNED BY: MCG
DRAWN BY: MLB
CHECKED BY: CCB

SHEET TITLE:
BRZ INVESTMENTS CONCRETE DRIVEWAY LAYOUT DETAILS

SHEET NO.
8
SHEET 8 OF 44