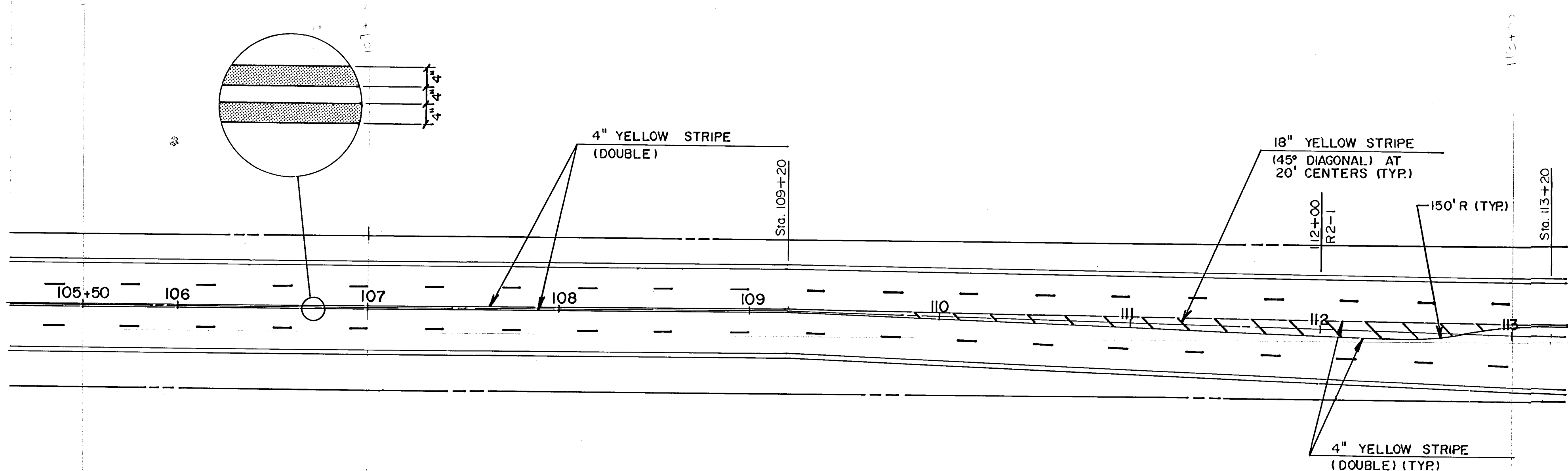
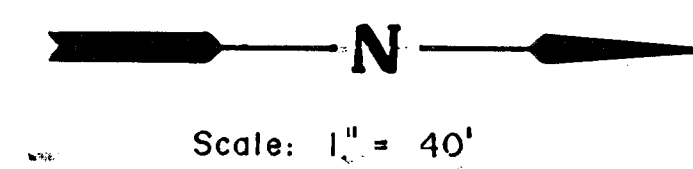


SOUTH SENECA




SOUTH SENECA

SIGN SCHEDULE		
STREET STATION	DIRECTION	DESCRIPTION
SENECA		
95+35	LT.	OM-3R
96+35	LT.	OM-3R
97+35	LT.	OM-3R
98+35	LT.	OM-3R
98+50	RT.	OM-3R
100+22	RT.	R1-1
100+80	LT.	W4-2
103+25	LT.	W9-1
112+00	LT.	R2-1
117+50	RT.	R2-1
MACARTHUR		
93+31	LT.	OM-3R
94+20	LT.	OM-3R
95+10	LT.	OM-3R
95+31	RT.	OM-3R
96+50	LT.	W4-2
98+00	LT.	R2-1
99+00	LT.	W9-1

SIGN LEGEND	
OM-3R	Object Marker
R1-1	Stop Sign
R2-1	Speed Limit 40 mph
W4-2	Lane Reduction Transition
W9-1	Right Lane Ends

Note:
All signs shall conform to the current "Manual on Uniform Traffic Control Devices." Installation shall be in accordance with the City of Wichita Standards.



SOUTH SENECA IMPROVEMENTS
PAVEMENT MARKING & SIGNING
48TH. ST. SO. TO MACARTHUR RD.

MID-KANSAS ENGINEERING CONSULTANTS PA
3500 NORTH ROCK ROAD
BUILDING #800
WICHITA, KANSAS 67226
636-5566

Design
Drawn by
Checked by
Date
Job no.

Sheet **15**
of **41**