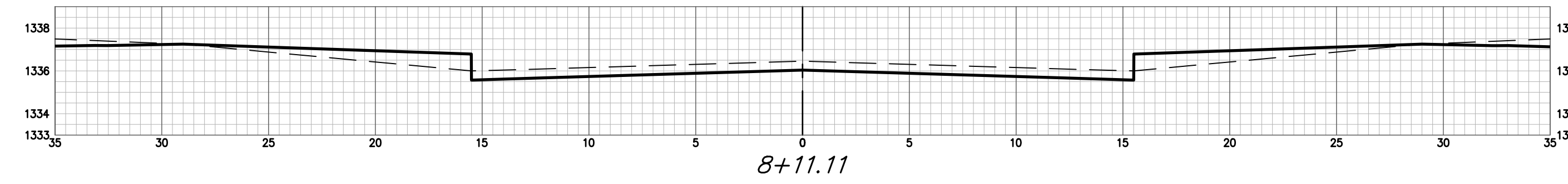
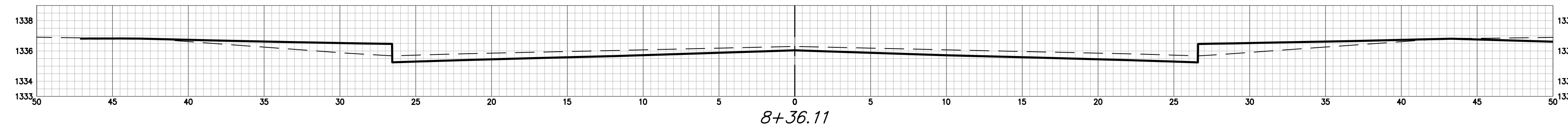
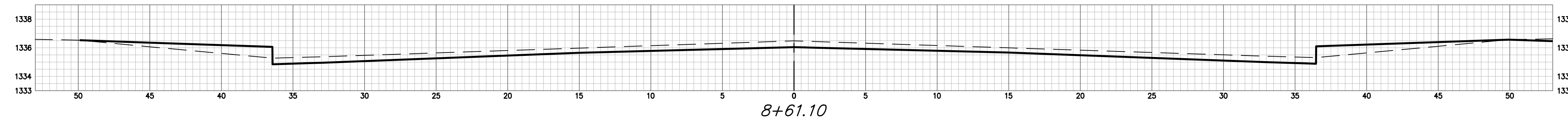
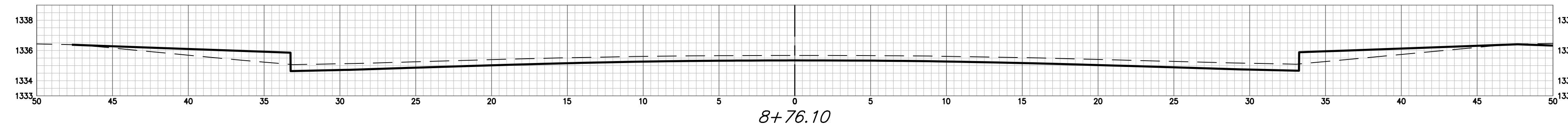
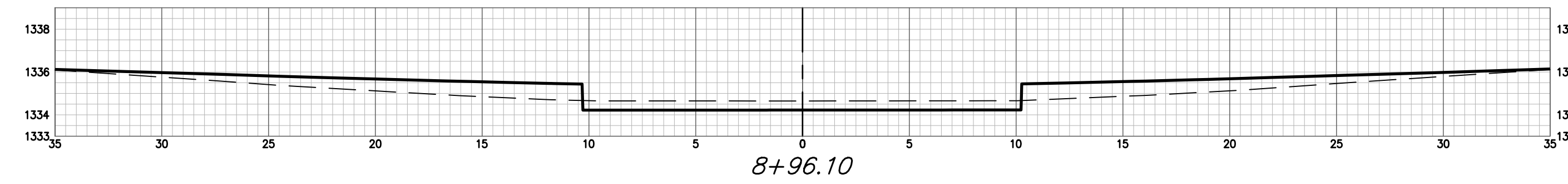




GRABER CIR 1 CL CY Excavation (unadjusted)			
Station	Area	Volume	Total
0+33.34	13.00	0.00	0.00
0+50	14.90	8.56	8.56
1+00	14.51	26.98	35.54
1+50	15.47	27.70	63.23
2+00	15.27	28.50	91.73
2+50	14.85	27.89	119.63
3+00	14.86	27.53	147.16
3+50	14.91	27.58	174.74
4+00	14.97	27.68	202.42
4+50	14.68	27.47	229.89
5+00	14.12	26.59	256.49
5+50	14.05	26.00	282.49
5+98.13	14.03	24.95	307.44
6+50	14.03	27.04	334.48
7+00	14.74	26.70	361.18
7+50	15.10	27.65	388.83
8+11.11	15.08	34.15	422.98
8+36.11	20.30	16.38	439.36
8+61.10	28.13	22.36	461.71
8+76.10	24.55	14.63	476.35
8+96.10	8.77	12.34	488.69

GRABER CIR 1 CL CY Loose Fill (unadjusted)			
Station	Area	Volume	Total
0+33.34	10.82	0.00	0.00
0+50	10.62	6.61	6.61
1+00	10.62	19.66	26.28
1+50	10.62	19.66	45.94
2+00	10.62	19.66	65.60
2+50	10.62	19.66	85.27
3+00	10.62	19.66	104.93
3+50	10.62	19.66	124.60
4+00	10.62	19.66	144.26
4+50	10.62	19.66	163.92
5+00	10.62	19.66	183.59
5+50	10.62	19.66	203.25
5+98.13	10.62	18.93	222.18
6+50	10.62	20.40	242.58
7+00	10.62	19.66	262.24
7+50	10.62	19.66	281.90
8+11.11	10.61	24.03	305.93
8+36.11	12.52	10.71	316.64
8+61.10	10.60	10.71	327.35
8+76.10	10.77	5.94	333.28
8+96.10	22.03	12.15	345.43

GRABER CIR 1 CL CY Compacted Fill (unadjusted)			
Station	Area	Volume	Total
0+33.34	0.00	0.00	0.00
0+50	0.00	0.00	0.00
1+00	0.00	0.00	0.00
1+50	0.00	0.00	0.00
2+00	0.00	0.00	0.00
2+50	0.00	0.00	0.00
3+00	0.00	0.00	0.00
3+50	0.00	0.00	0.00
4+00	0.00	0.00	0.00
4+50	0.00	0.00	0.00
5+00	0.00	0.00	0.00
5+50	0.00	0.00	0.00
5+98.13	0.00	0.00	0.00
6+50	0.00	0.00	0.00
7+00	0.00	0.00	0.00
7+50	0.00	0.00	0.00
8+11.11	0.00	0.00	0.00
8+36.11	0.00	0.00	0.00
8+61.10	0.00	0.00	0.00
8+76.10	0.00	0.00	0.00
8+96.10	0.00	0.00	0.00



GRABER CIR



**BAUGHMAN
COMPANY**
315 Ellis St.
Wichita, KS 67211
316-262-7271
BaughmanCo.com

SCHULTE-JOHNSON 2ND
ADD. - PHASE 1A

**CROSS
SECTIONS**

STREET IMPROVEMENTS

PROJECT NUMBER:
472-2019-085545

DESIGN: AEG DRAWN: HJW

DATE: July 19, 2021

SHEET **24** OF **26**

File: C:\Projects\Schulte-Johnson 2nd Addition\Engineering\Phase 1\STR\STR Plans.dwg