







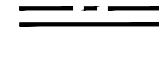


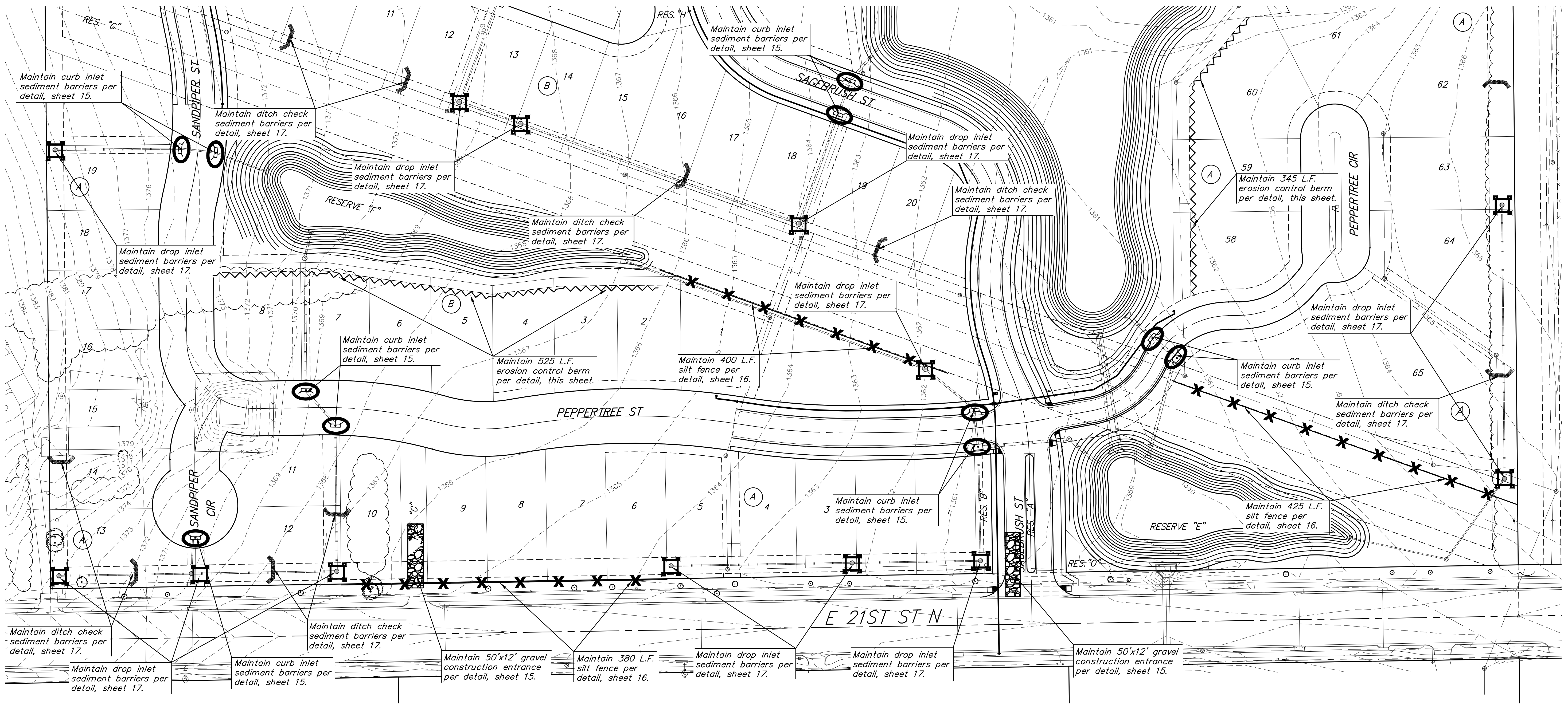
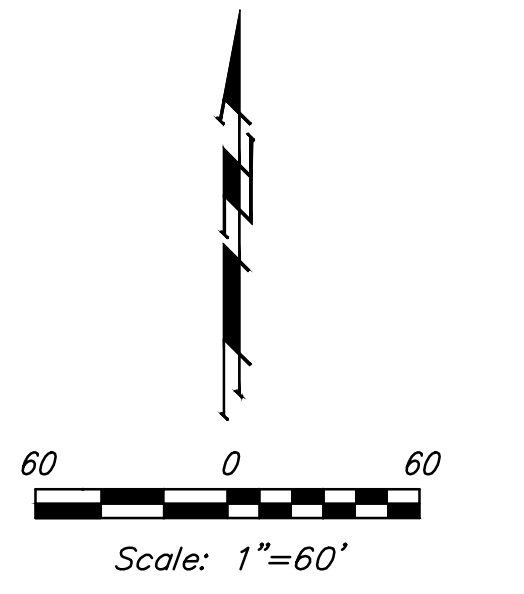
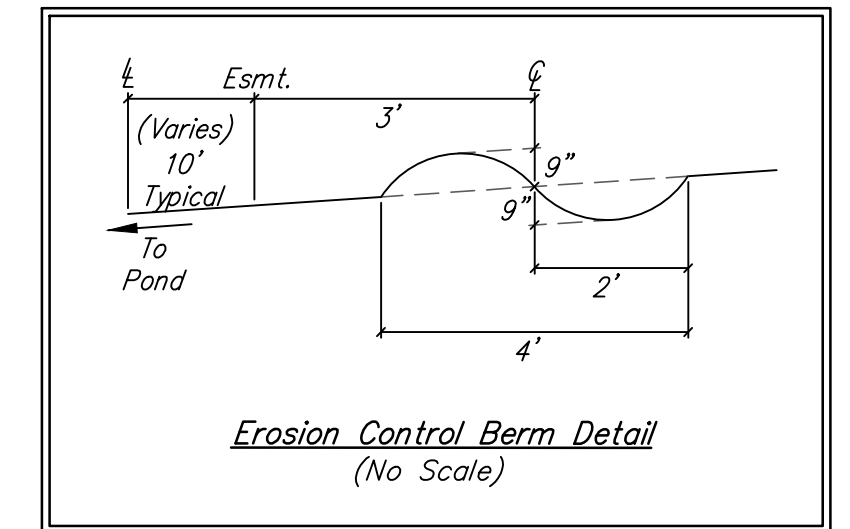
EROSION CONTROL PLAN LEGEND

-  - DROP INLET PROTECTION
-  - CURB INLET PROTECTION
-  - DITCH CHECKS
-  - SILT FENCING
-  - STRAW WATTLE DITCH CHECKS
-  - EROSION CONTROL BERM
-  - BACK OF CURB PROTECTION
-  - EROSION CONTROL MAT
-  - TEMPORARY DITCH

EROSION CONTROL MEASURE	INSTALL	MAINTAIN	REMOVE
BACK OF CURB PROTECTION (LF)	0	0	0
CONSTRUCTION ENTRANCE (EA)	0	2	0
CURB INLET BARRIER (EA)	0	24	0
DITCH CHECK (EA)	0	36	0
DROP INLET PROTECTION (EA)	0	20	0
EROSION CONTROL (LS)	0	0	0
EROSION CONTROL BERM (LF)	0	1,610	0
SILT FENCE (LF)	0	1,525	0
EROSION CONTROL MAT (SY)	0	0	0

QUANTITIES ARE FOR INFORMATION ONLY! CONTRACTOR SHALL VERIFY QUANTITIES PER FINAL BID QUANTITY SHEET.

* ALL EXISTING BMPs INCLUDING CONSTRUCTION ENTRANCE, SEDIMENT BARRIERS, SILT FENCE, EROSION CONTROL BERM, AND EROSION CONTROL MAT SHALL BE MAINTAINED AND REPAIRED IF NECESSARY. REPLACEMENT OR REMOVAL OF EROSION CONTROL MEASURES TO BE PAID FOR BY L.S. BID ITEM "MAINTAIN EXISTING BMPs"





BAUGHMAN COMPANY

315 Ellis St.
Wichita, KS 67211
316-262-7271
BaughmanCo.com

NRD ADDITION
Phase I & Entrance

EROSION CONTROL PLAN

WATER DISTRIBUTION SYSTEM

PROJECT NUMBER:
21-03-E865 & E870

DESIGN: NBW DRAWN: TMS

DATE: July 29, 2021

SHEET **11** OF **22**

File: E:\Projects\NRD Addition_19-04-P448\Engineering\Phase I\WTR 21-03-E865 EB70\WTR.dwg