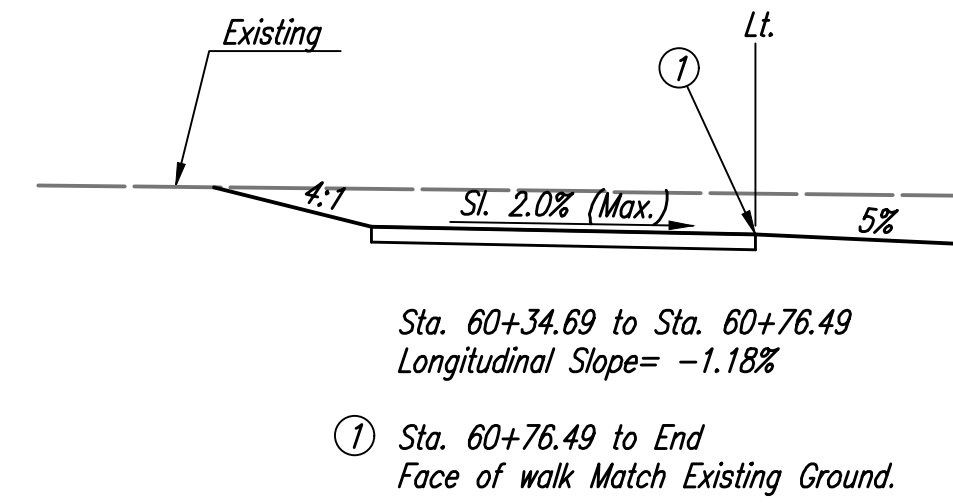


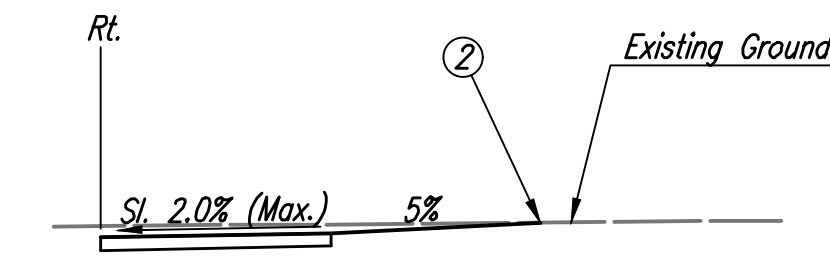
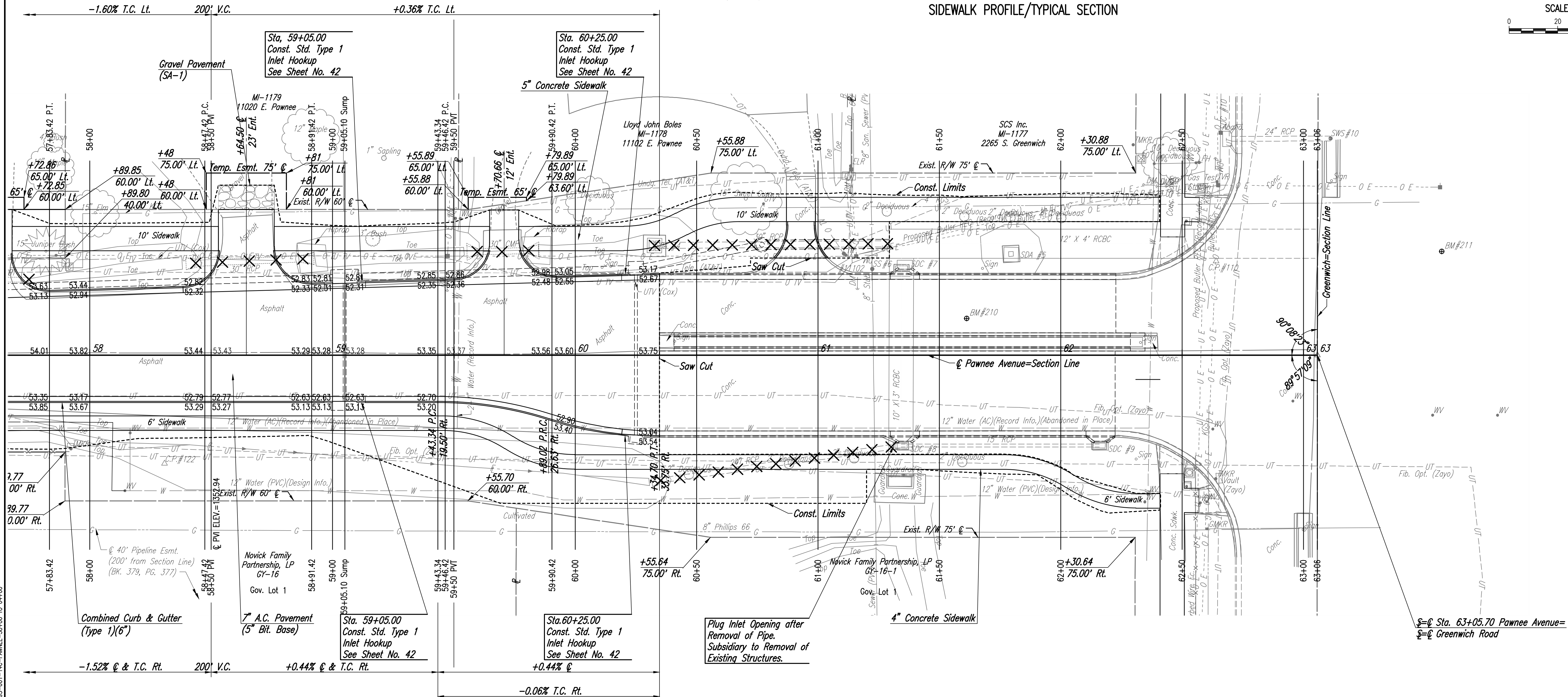
UTILITIES CONTACTS

Power Butler REC
 Power Evergy
 Gas Kansas Gas Service
 Gas Phillips 66 Pipeline, LLC
 Telephone AT&T
 Cable TV Cox Communications
 Sanitary Sewer City of Wichita
 Storm Water Sewer City of Wichita
 Water City of Wichita
 Communications Zayo Group



REMOVAL OF STRUCTURES (INFORMATION ONLY)			
ALIGNMENT	STATION	SIDE	DESCRIPTION
Pawnee	58+69.00	32.0' Lt.	24" RCP
Pawnee	59+68.00	32.3' Lt.	24" CMP
Pawnee	59+52.50	17.8' Lt.	Sign (Snow Route)
Pawnee	60+32.63 to 61+29.37	45.2' & 45.9' Lt.	Area Inlet & 30" RCP
Pawnee	60+35.15 to 61+31.07	51.6' & 37.6' Rt.	End Section & 24" RCP

SIDEWALK PROFILE/TYPICAL SECTION



SIDEWALK PROFILE/TYPICAL SECTION

- NE Cor. Sec. 4, T28S, R2E
 N: 1,673,017.37 E: 1,686,416.57
 1. Found 3/4" Iron Pipe, 0.2 ft. deep
 2. To Chiseled cross in north face of gas line marker post.
 3. To 3 Nails in SW face of power pole.
 4. To Nail and Shiner in SW face of same power pole.
 5. To Nail and Shiner in NW face of same power pole.
 6. To Mag Nail in North ends of yellow painted stripes where diagonal parking and perpendicular parking stalls touch.
 7. To PK Nail and Shiner in NW face of power pole.
 8. To Chiseled cross in top-center of headwall for RCBC under Greenwich
 9. To Chiseled cross on NE corner of North end of East headwall of same RCBC
 10. To Mag Nail in NE face of power pole.
 11. To 3 Nails in NW face of hedge fence corner post.
 12. To Nail and Shiner in East face of power pole.

- 89.64' SE
- 64.66' SE
- 64.72' SE
- 64.37' SE
- 132.70' NE
- 86.43' NE
- 71.61' NW
- 72.21' NE
- 125.33' SSW
- 64.84' SW
- 81.28' NW

Revision _____ By _____ Date _____

**PAWNEE AVENUE FROM WEBB TO GREENWICH
 PAVING AND INCIDENTAL DRAINAGE IMPROVEMENTS**

PAWNEE-58+00 TO 64+00

GARY JANZEN, P.E.—CITY ENGINEER
 CITY OF WICHITA PROJECT NO. 472-85434

PROFESSIONAL ENGINEERING CONSULTANTS, P.A.
 303 SOUTH TOPEKA WICHITA, KS 67202
 316-262-2891 www.pec1.com

Designed by RJS
 Drawn by BJS, CP

Job No. 171395-002
 Date APRIL 2021

Sht. 14 of 134

Served 04-09-2021 11:54:43 AM by KRISTY SKAGGS
 Plot Scale 1:1 07-09-2021 2:17:39 PM by BJS
 U:\wchita-civil\2017\171395\001\main-from-drawings\171395-001-14-PAWNEE-58+00 TO 64+00