

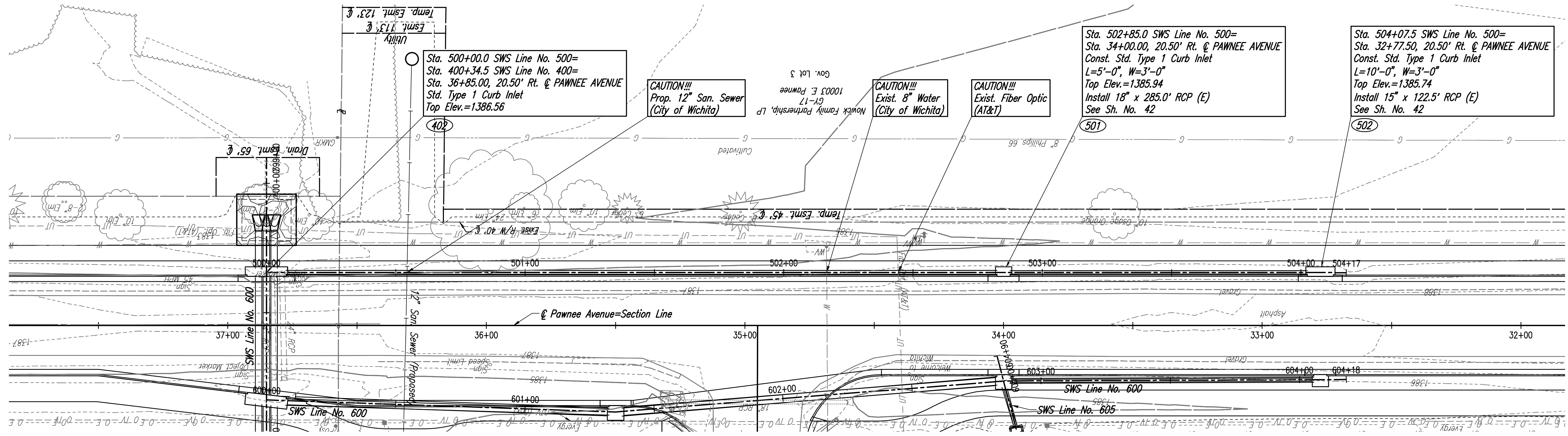
CHECKED
CHECKED

BY: _____ DATE: _____

CHECKED
CHECKED

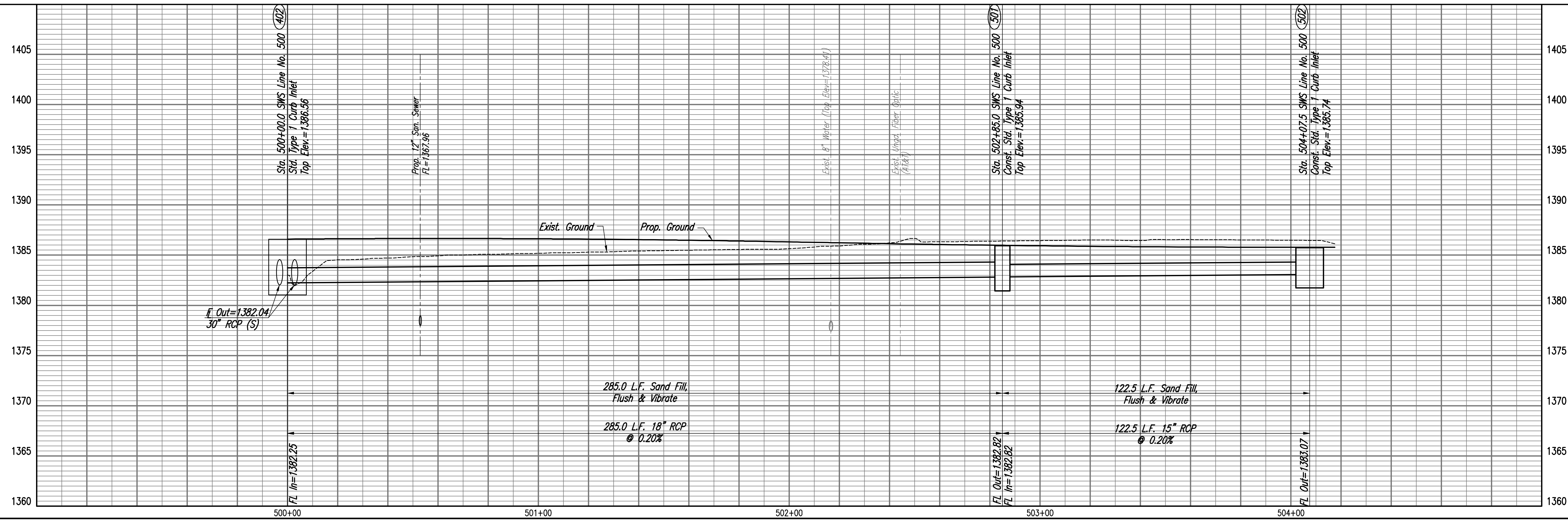
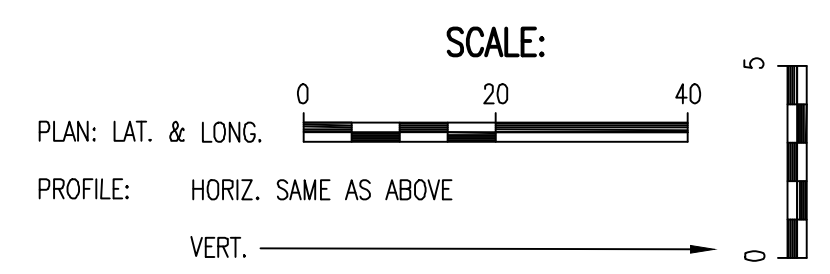
BY: _____ DATE: _____

Saved: 04-06-2021 9:30:03 AM by: AEGISTY-SKAGGS
 Plot Scale: 1" = 40'-0" (1:480)
 U:\Projects\2021\171395-001\Drawings\171395-001-33C-SWS Line No. 500



COORDINATE LIST		
POINT	NORTH	EAST
402	1,672,953.8305	1,683,796.5562
501	1,672,949.1245	1,683,511.5971
502	1,672,947.1006	1,683,389.1138

402 = COORDINATE POINT NO.



PAWNEE AVENUE FROM WEBB TO GREENWICH
 PAVING AND INCIDENTAL DRAINAGE IMPROVEMENTS

SWS LINE NO. 500

GARY JANZEN, P.E. - CITY ENGINEER
 CITY OF WICHITA PROJECT NO. 472-85434

PROFESSIONAL ENGINEERING CONSULTANTS P.A.
 308 SOUTH TOPEKA WICHITA, KS 67202
 316-262-2691 www.pec1.com

PECC

Designed By: RUS Date: 171395-002 APRIL 2021
 Drawn By: BUS, CP