

LANDSCAPE BEAUTIFICATION GYPSUM CREEK BICYCLE PATH

**ARMOUR
FROM KELLOGG TO DOUGLAS
WHITTIER DRIVE
WILLOWBROOK**

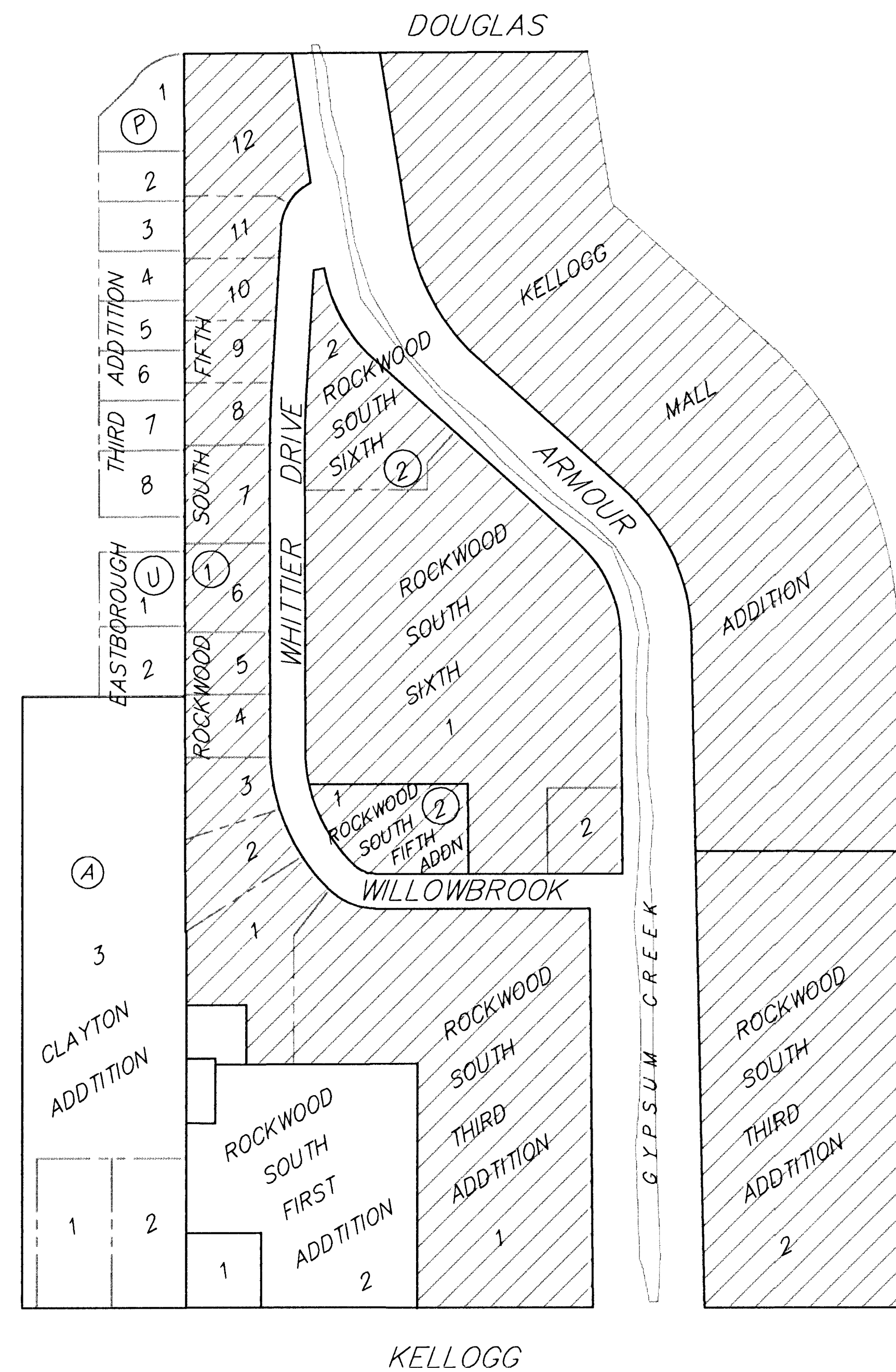
**FOR THE
CITY OF WICHITA, KANSAS**



PROJECT NO.
472-76-245-82572-000-000-001

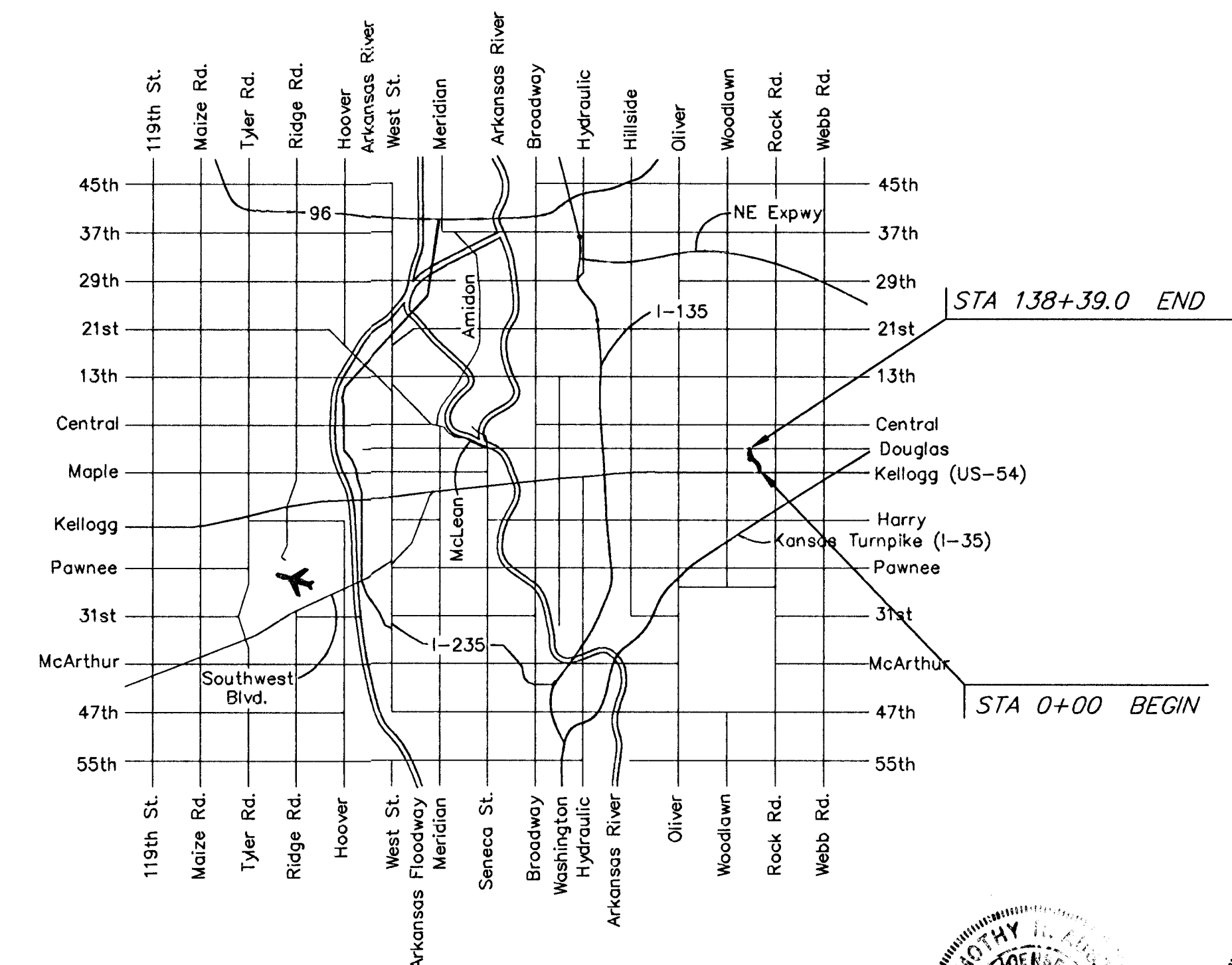
INDEX CODE:
706127

MIKE LINDEBAK, CITY ENGINEER



INDEX OF DRAWINGS


- 1 COVER
- 2 STATION 0+00 TO STATION 5+55
- 3 STATION 5+55 TO STATION 11+00
- 4 STATION 11+00 TO STATION 16+00
- 5 STATION 16+00 TO STATION 22+00
- 6 STATION 22+00 TO STATION 28+00
- 7 STATION 1+50 TO STATION 5+00
TREE PLANTING DETAIL
PLANT SCHEDULE TOTALS
- 8 STATION 5+00 TO STATION 10+63
- 9 STATION 10+63 TO STATION 16+00
- 10 GAZEBO AREA DETAILS
- 11 DETAILS AND NOTES



SCALE: 1" = 200'



SITE LOCATION



BAUGHMAN COMPANY P. A.
ENGINEERING, SURVEYING, & PLANNING
316-262-7271 • 315 ELLIS • WICHITA, KANSAS 67211