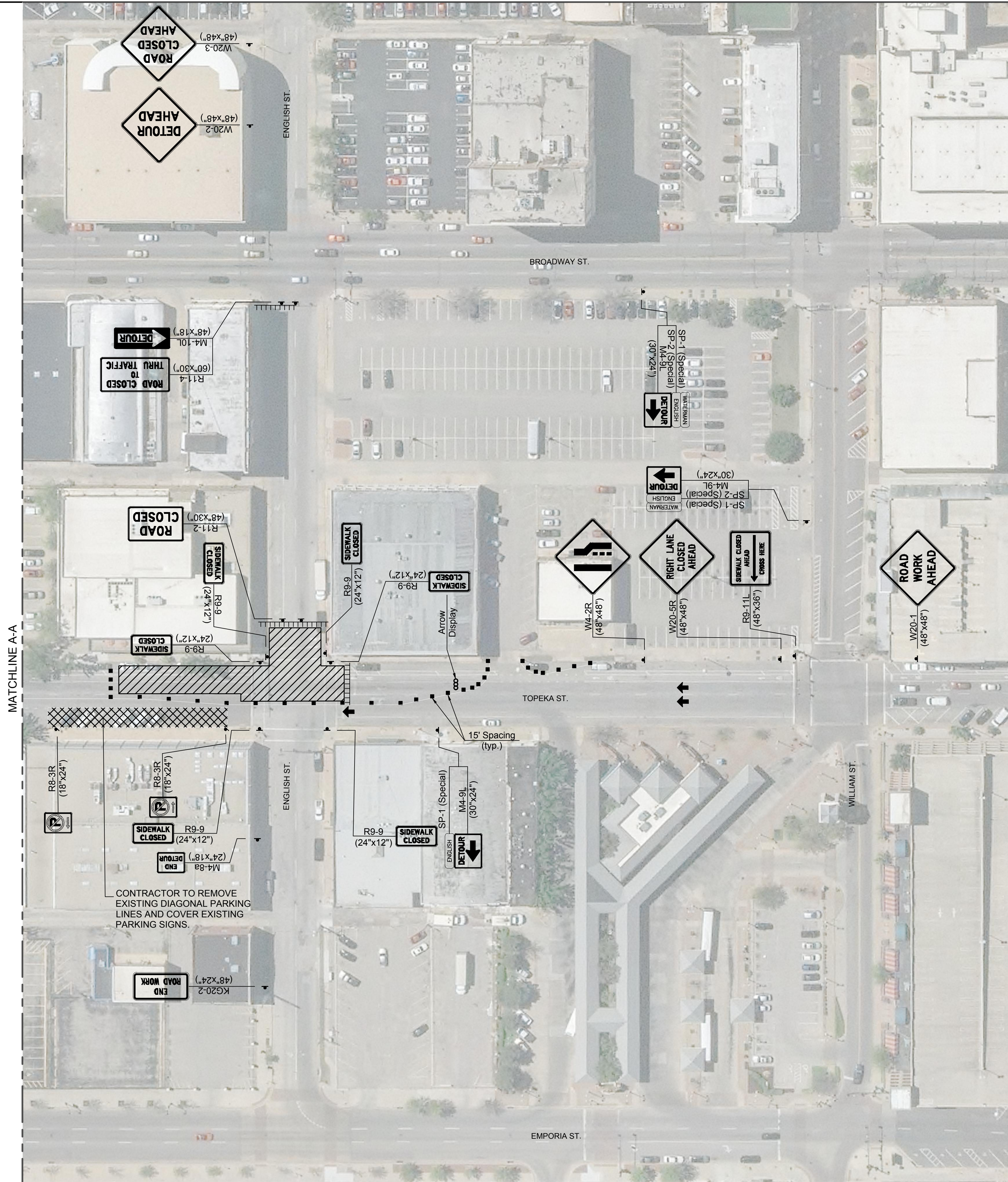


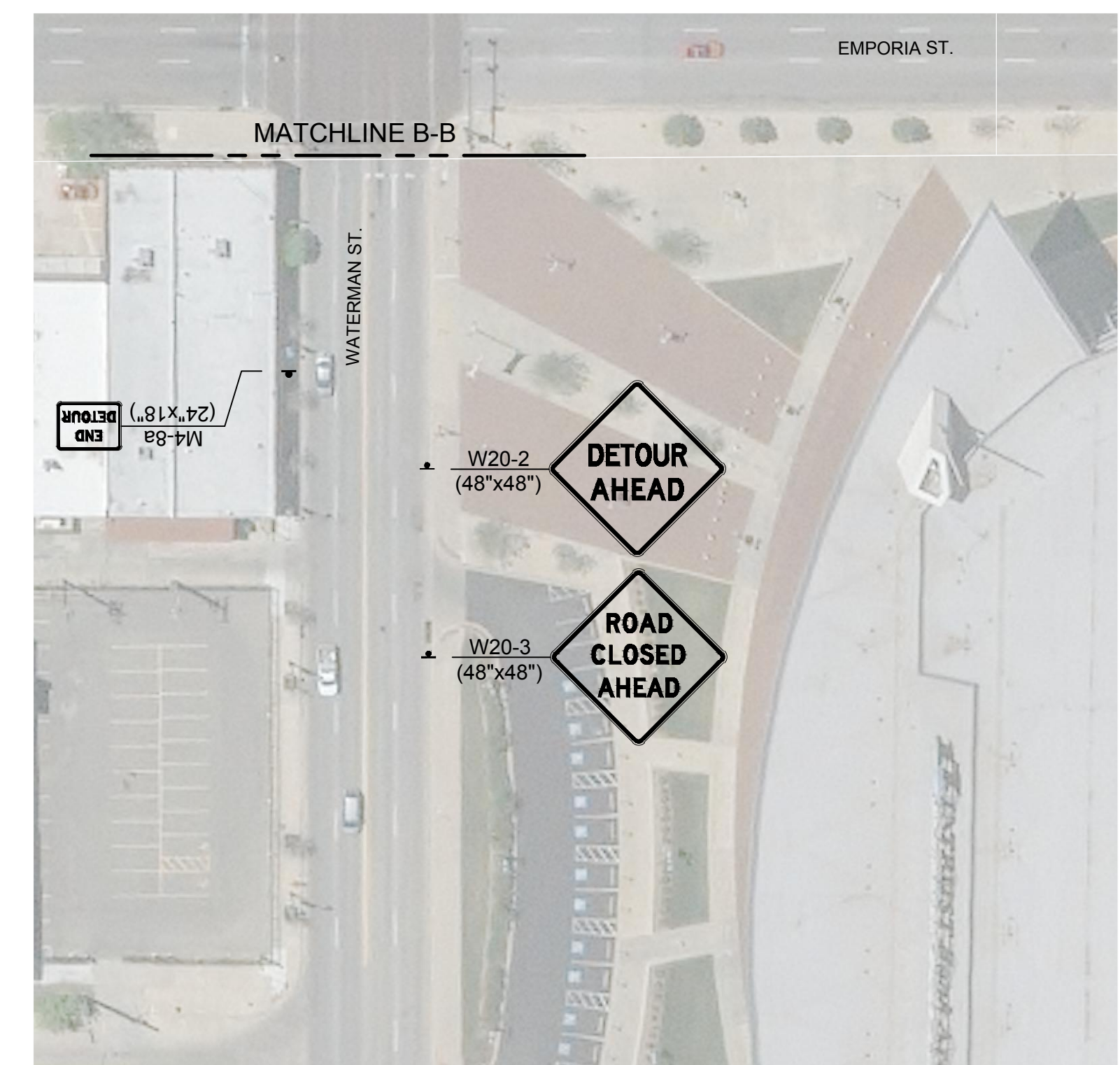

SAVED 9/3/2021 11:14:41 AM BY SCOTT CANFIELD
 PLOTTED 9/20/2021 10:27:14 AM BY KURTIS DEKAT
 U:\WICHITA-CIVIL\2020\07042\002\MUNI-TRANS\DRAWINGS\207042-002-CT702-TC PHASE 1.DWG



- LEGEND**
- WORK AREA
 - CHANNELIZING DEVICES AT 30' SPACING UNLESS OTHERWISE NOTED
 - TRAFFIC CONTROL SIGN
 - TYPE III BARRICADE WITH TYPE A LOW INTENSITY FLASHING WARNING LIGHTS
 - DIRECTION OF TRAFFIC

NOTE:

- 1) ALL SIGNS, BARRICADES AND TRAFFIC CONTROL DEVICES ARE SHOWN DIAGRAMMATICALLY ONLY AND CONTRACTOR SHALL PLACE ALL ITEMS IN ACCORDANCE WITH THE MANUAL ON UNIFORM TRAFFIC CONTROL DEVICES, OR AS DIRECTED BY THE PROJECT ENGINEER.
- 2) TRAFFIC SIGNAL OPERATIONS AT THE INTERSECTION OF TOPEKA ST. AND ENGLISH ST. SHALL REMAIN UNCHANGED FROM EXISTING.



WATERLINE IMPROVEMENTS
 TO SERVE

**TOPEKA STREET
 FROM LEWIS TO ENGLISH**

GARY JANZEN, P.E. - CITY ENGINEER
 CITY OF WICHITA PROJECT NO. 448-2020-

Issue:					
JOB NO.	35-207042-002-0042				
DATE	SEPTEMBER 2021				
PM	RWG				
DESIGNED BY	SAC				
DRAWN BY	SAC				
CHECKED BY	TA				

TRAFFIC CONTROL
 PHASE 1

CT702