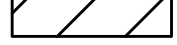




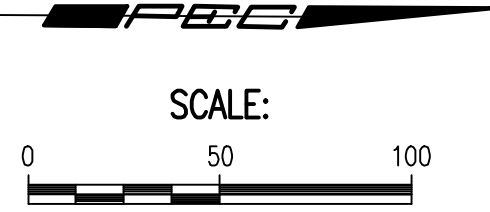


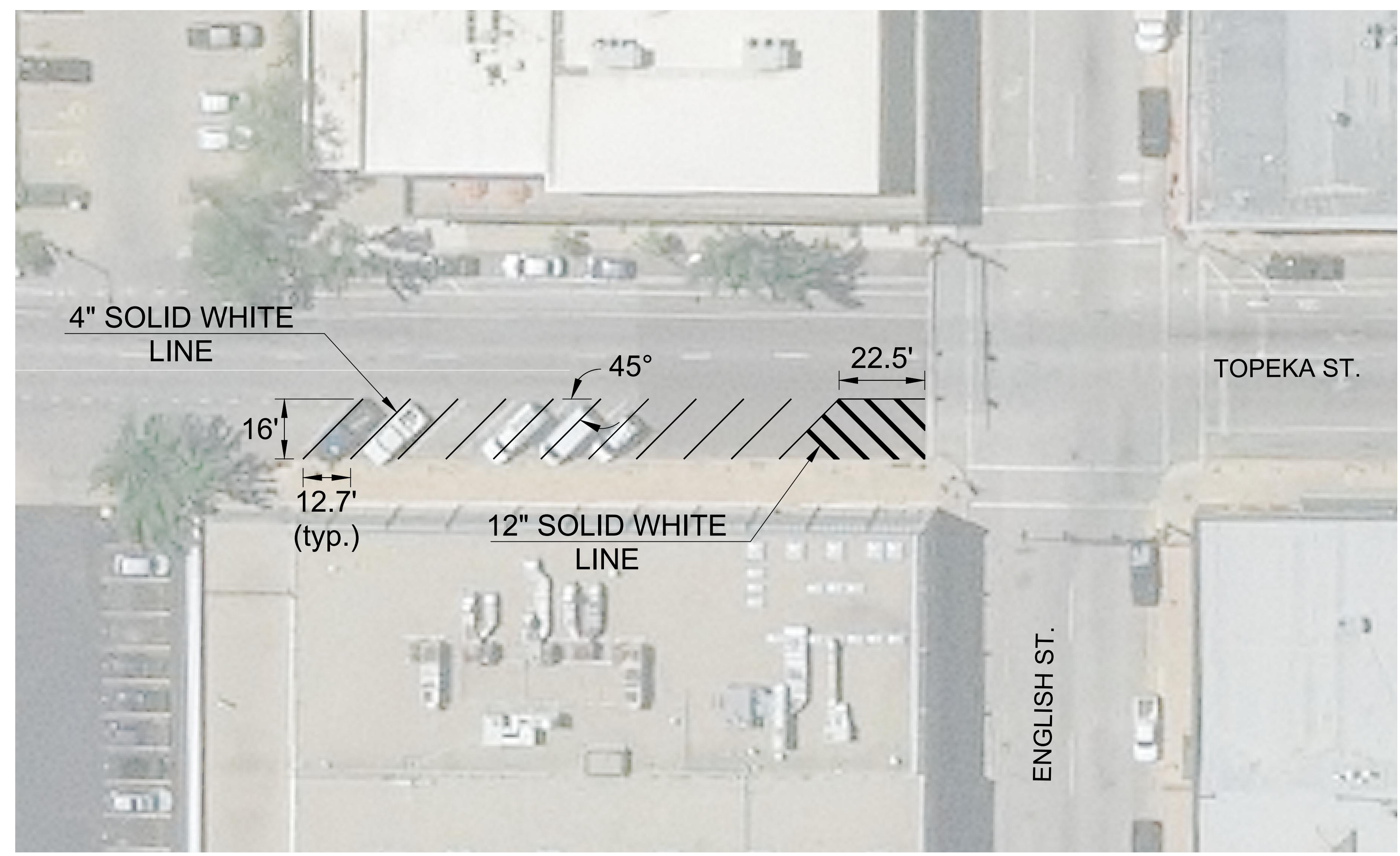
SAVED 9/9/2021 1:33:50 PM BY SCOTT CANFIELD
 PLOTTED 9/20/2021 10:27:58 AM BY KURTIS DEKAT
 U:\WICHITA-CIVIL\2020\207042\002\MUNI-TRANS\DRAWINGS\207042-002-CT705-TC PHASE 3.DWG

LEGEND

-  WORK AREA
-  CHANNELIZING DEVICES AT 30' SPACING UNLESS OTHERWISE NOTED
-  TRAFFIC CONTROL SIGN
-  TYPE III BARRICADE WITH TYPE A LOW INTENSITY FLASHING WARNING LIGHTS
-  DIRECTION OF TRAFFIC

NOTE:
 1) CONTRACTOR SHALL PLACE PAVEMENT MARKSINGS IN ACCORDANCE WITH THE MANUAL ON UNIFORM TRAFFIC CONTROL DEVICES, CITY OF WICHITA STANDARD SPECIFICATIONS, OR AS DIRECTED BY THE PROJECT ENGINEER.

SCALE:




WATERLINE IMPROVEMENTS
 TO SERVE

TOPEKA STREET
 FROM LEWIS TO ENGLISH

GARY JANZEN, P.E. - CITY ENGINEER
 CITY OF WICHITA PROJECT NO. 448-2020-

Issue:									

JOB NO.	35-207042-002-0042
DATE	SEPTEMBER 2021
PM	RWG
DESIGNED BY	SAC
DRAWN BY	SAC
CHECKED BY	TA

TRAFFIC CONTROL
 PAVEMENT MARKING

CT705