

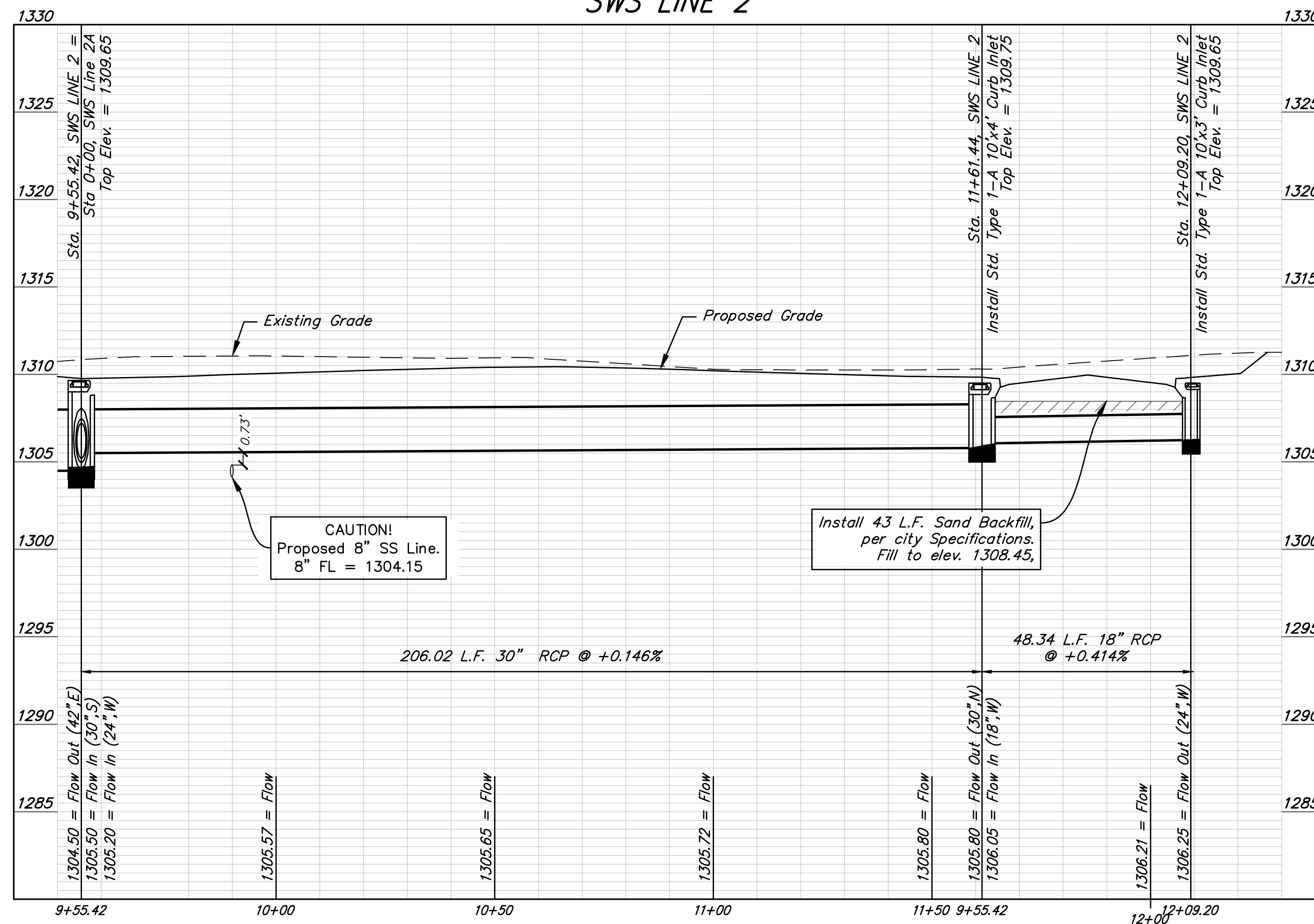


### BENCHMARKS

- BM- #1:** Square cut on top of South curb of 21st St. N. 334'± West and 32'± South of the intersection of 21st St. N. and Cleveland Ave. Elev. = 1307.56(NAVD88)
- BM- #2:** Square cut on top of South concrete pad of monitoring well 26± East and 51'± South of the intersection of 21st St. N. and Cleveland Ave. Elev. = 1308.70(NAVD88)
- BM- #3:** C.O.W BM Disc on top of South concrete wall 918'± West and 147'± North of the intersection of 21st St. N. and Cleveland Ave. Elev. = 1312.58(NAVD88)

### SWS LINE 2



**BAUGHMAN COMPANY**

315 Ellis St.  
Wichita, KS 67211  
316-262-7271  
BaughmanCo.com

CORNEJO INDUSTRIAL DISTRICT  
SWS LINE 2  
Sta. 9+55  
to  
Sta. 12+09

STREET IMPROVEMENTS  
Pavement Improvements

PROJECT NUMBER:  
472-2021-085726

DESIGN: PSB DRAWN: TNJ

DATE: Oct. 26, 2021

SHEET OF  
24 62