

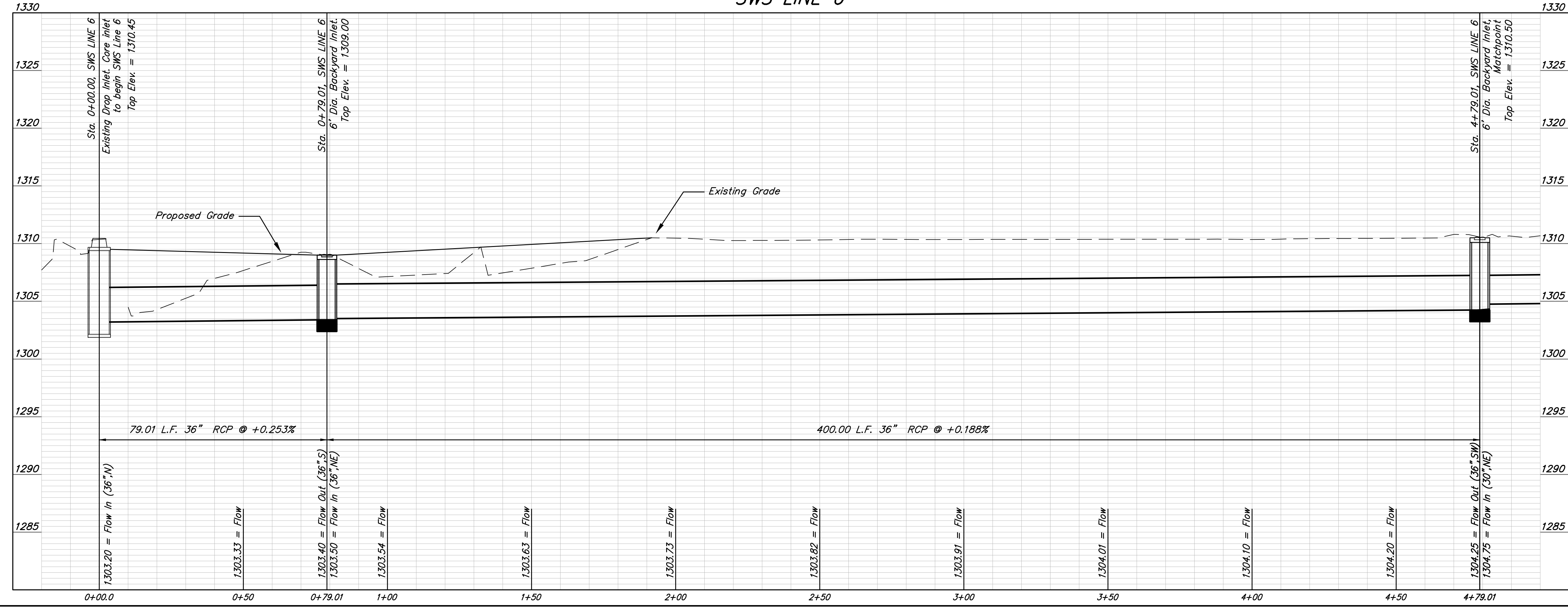


BENCHMARKS

- BM- #1:
Square cut on top of South curb of 21st St. N.
334'± West and 32'± South of the intersection of
21st St. N. and Cleveland Ave.
Elev. = 1307.56(NAVD88)
- BM- #2:
Square cut on top of South concrete pad of
monitoring well 26'± East and 51'± South of the
intersection of 21st St. N. and Cleveland Ave.
Elev. = 1308.70(NAVD88)
- BM- #3:
C.O.W BM Disc on top of South concrete wall
918'± West and 147'± North of the intersection
of 21st St. N. and Cleveland Ave.
Elev. = 1312.58(NAVD88)

SWS LINE 6



BAUGHMAN COMPANY
 315 Ellis St.
 Wichita, KS 67211
 316-262-7271
 BaughmanCo.com

CORNEJO INDUSTRIAL DISTRICT
SWS LINE 6
 Sta. 0+00
 to
 Sta. 4+79

STREET IMPROVEMENTS
 Pavement Improvements
 PROJECT NUMBER:
 472-2021-085726
 DESIGN: PSB DRAWN: TNJ
 DATE: Oct. 26, 2021
 SHEET OF
 32 62

File: E:\Projects\Cornejo Industrial District_20-11-P603\Engineering\Phase 1 (only if Multiple Phases)\SWD_21-06-E936\CID SWD Petition.dwg