GREATER WICHITA YMCA
SOUTH BRANCH
1735PPS (607861)

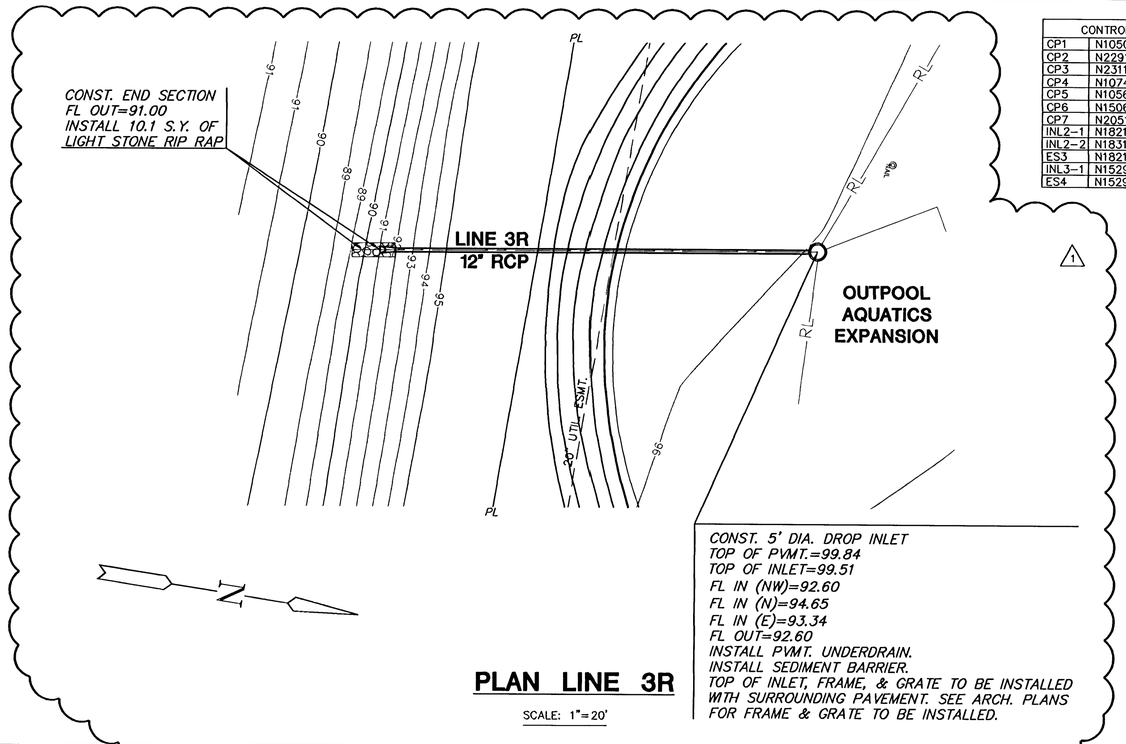

CONTROL POINTS		
CP1	N1050.35	E4910.01
CP2	N2291.19	E4910.02
CP3	N2311.01	E2360.15
CP4	N1074.41	E2355.00
CP5	N1056.48	E4260.03
CP6	N1506.48	E4260.01
CP7	N2051.27	E4260.01
INL2-1	N1821.03	E2557.63
INL2-2	N1831.03	E2557.63
ES3	N1821.03	E2334.83
INL3-1	N1529.04	E2365.63
ES4	N1529.04	E2339.63

PLAN LINE 3R

SCALE: 1"=20'

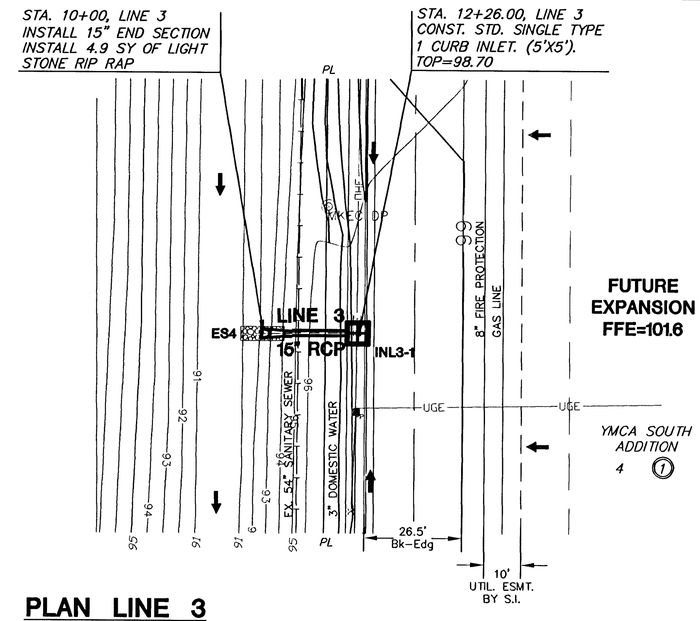

PLAN LINE 3

SCALE: 1"=20'

SCALE: 1"=20'

20 10 0 20

1 4/3/07 – ADDED STORM SEWER LINE 3R

PROFILE LINE 3R

SCALE: HORIZ. 1"=20'
SCALE: VERT. 1"=5'

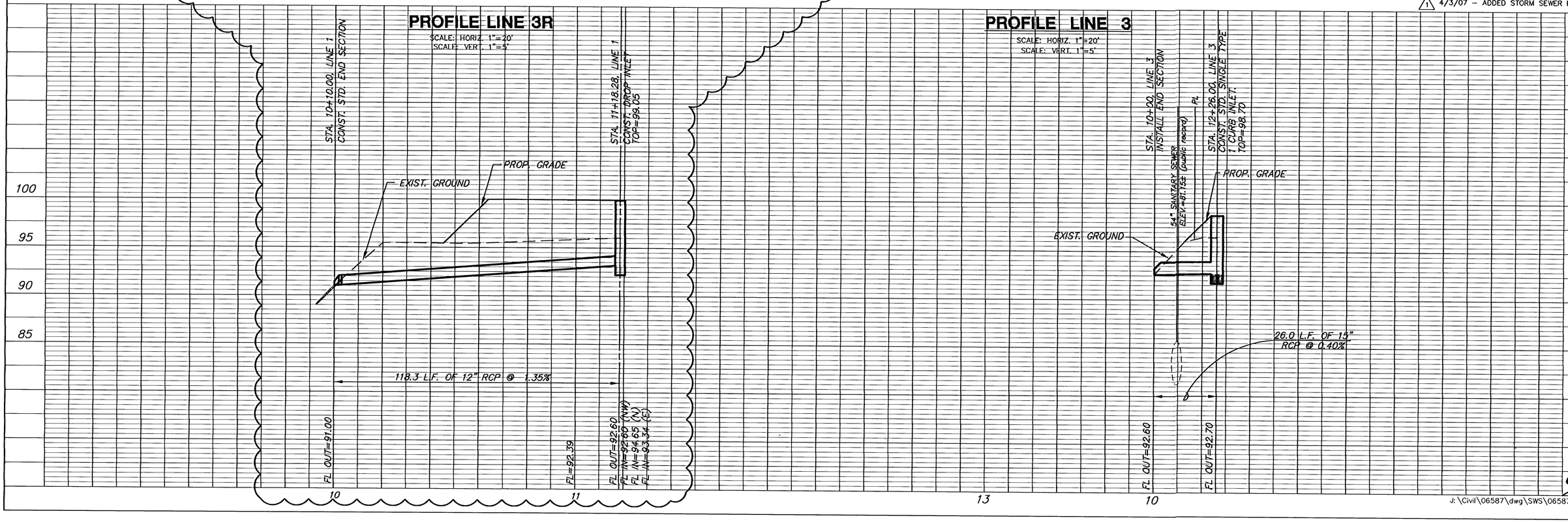

PROFILE LINE 3

SCALE: HORIZ. 1"=20'
SCALE: VERT. 1"=5'

J:\Civil\06587\dwg\SWS\06587_d3.dwg