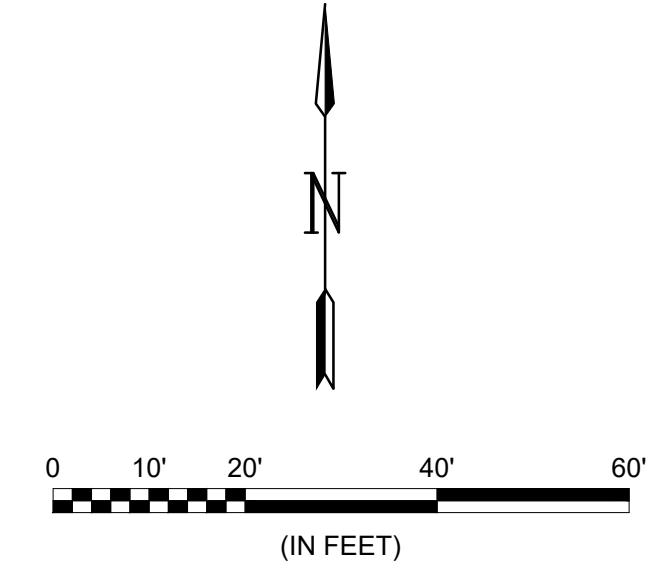
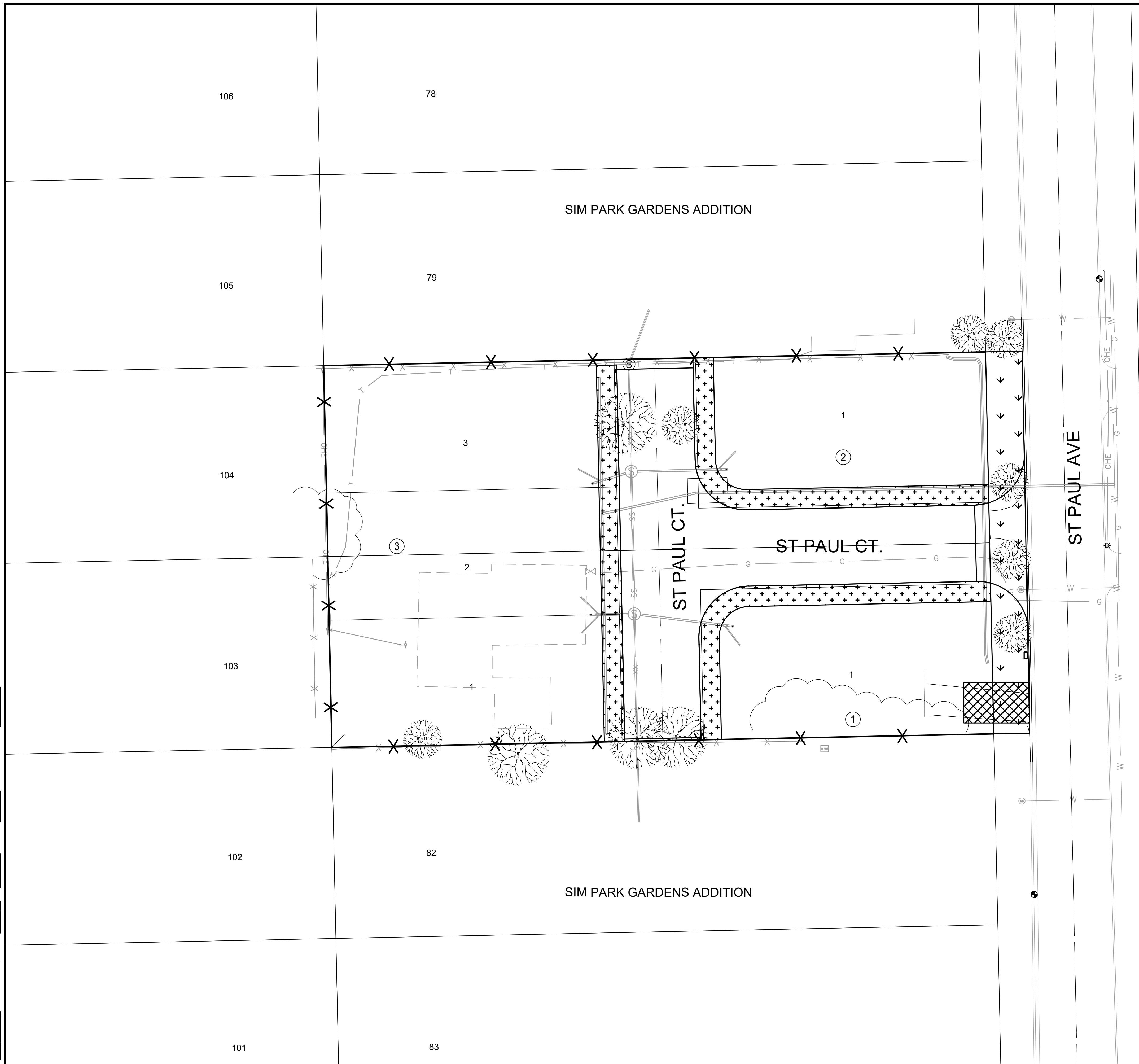
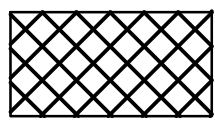
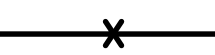
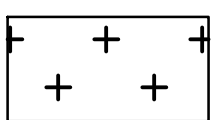
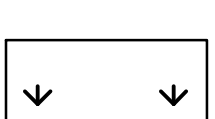


File: L:\2021\12\14\1008 - Kimberly Addition Engineering\Drawings\C3D\PAVING\EROSION CONTROL PLAN.dwg Last Save: 11/9/2021 5:24 PM Last saved by: MCarneraPiedra  
 Last plotted by: Carnera-Piedra, Mariana Plot Style: --- Plot Scale: 1:2,5849 Plot Date: 11/9/2021 2:33 PM Plotter used: None



**LEGEND**

-  MAINTAIN CONSTRUCTION ENTRANCE ( 1 EACH )
-  MAINTAIN SILT FENCE ( 670 LF )
-  INSTALL CURLEX TYPE 1 BLANKET (416 SY)
-  PERMANENT SEEDING (238 SY)

**SEEDING NOTES:**

AREAS WITH CURLEX BLANKET SHALL BE PERMANENT SEEDING. ALL OTHER AREAS MAY BE TEMPORARY SEEDING PER CITY OF WICHITA SPECIFICATIONS.

TEMPORARY AND PERMANENT SEEDING SHALL BE INCLUDED IN THE LUMP SUM BID ITEM FOR "PROJECT SEEDING".



© 2021 GARVER, LLC  
 THIS DOCUMENT, ALONG WITH THE IDEAS AND DESIGNS CONVEYED HEREIN, SHALL BE CONSIDERED INSTRUMENTS OF PROFESSIONAL SERVICE AND ARE PROPERTY OF GARVER, LLC. ANY USE, REPRODUCTION, OR DISTRIBUTION OF THIS DOCUMENT, ALONG WITH THE IDEAS AND DESIGN CONTAINED HEREIN, IS PROHIBITED UNLESS AUTHORIZED IN WRITING BY GARVER, LLC OR EXPLICITLY ALLOWED IN THE GOVERNING PROFESSIONAL SERVICES AGREEMENT FOR THIS WORK.

1995 Midfield Road  
 Wichita, KS 67209  
 (316) 264-8008



REV.	DATE	DESCRIPTION	BY



CITY OF WICHITA  
 WICHITA, KANSAS  
 KIMBERLY ADDITION  
 PAVING

**EROSION CONTROL PLAN**

JOB NO.: 21T41008  
 DATE: NOV. 2021  
 DESIGNED BY: KWL  
 DRAWN BY: MCP

BAR IS ONE INCH ON ORIGINAL DRAWING  
 IF NOT ONE INCH ON THIS SHEET, ADJUST SCALES ACCORDINGLY.

DRAWING NUMBER  
 SHEET NUMBER **12 OF 18**