
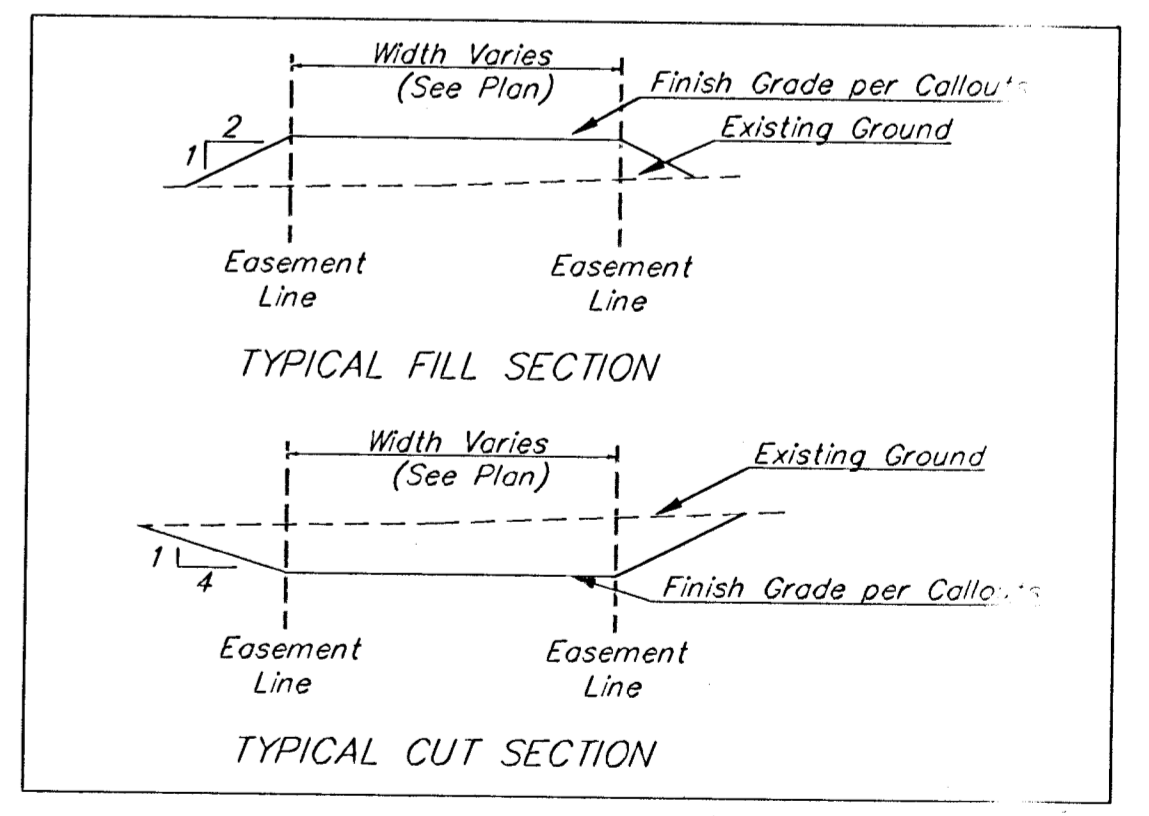

 SCALE: 1" = 20'
 • = IRON

 = Easements To Be Graded


Approximate Easement Grading Quantities:
 (For Information Only)
 Excavation: 17 C.Y.
 Fill: 11 C.Y.

The contractor shall grade the easements as shown to the elevations given on the easement grading plan. All costs for grading shall be incidental to the Easement Grading Bid Item.

The contractor shall 'straight' grade the easements between the elevations given. Where a callout designates 'Match', the contractor will grade to the existing ground elevation.



SECTION A-A

AUBURN HILLS 11TH ADDITION EASEMENT GRADING WICHITA, KANSAS				
 BAUGHMAN COMPANY P.A. ENGINEERING, SURVEYING, & PLANNING <small>315-252-7271 • 315 ELLIS • WICHITA, KANSAS</small>				
PROJECT NUMBER				
DESIGN	DRAWN	APPROVED	DATE	SCALE
	JAK		02/16/01	NOTED
				SHEET 9 17

AUBURNHILLS/Esgrade.DWG