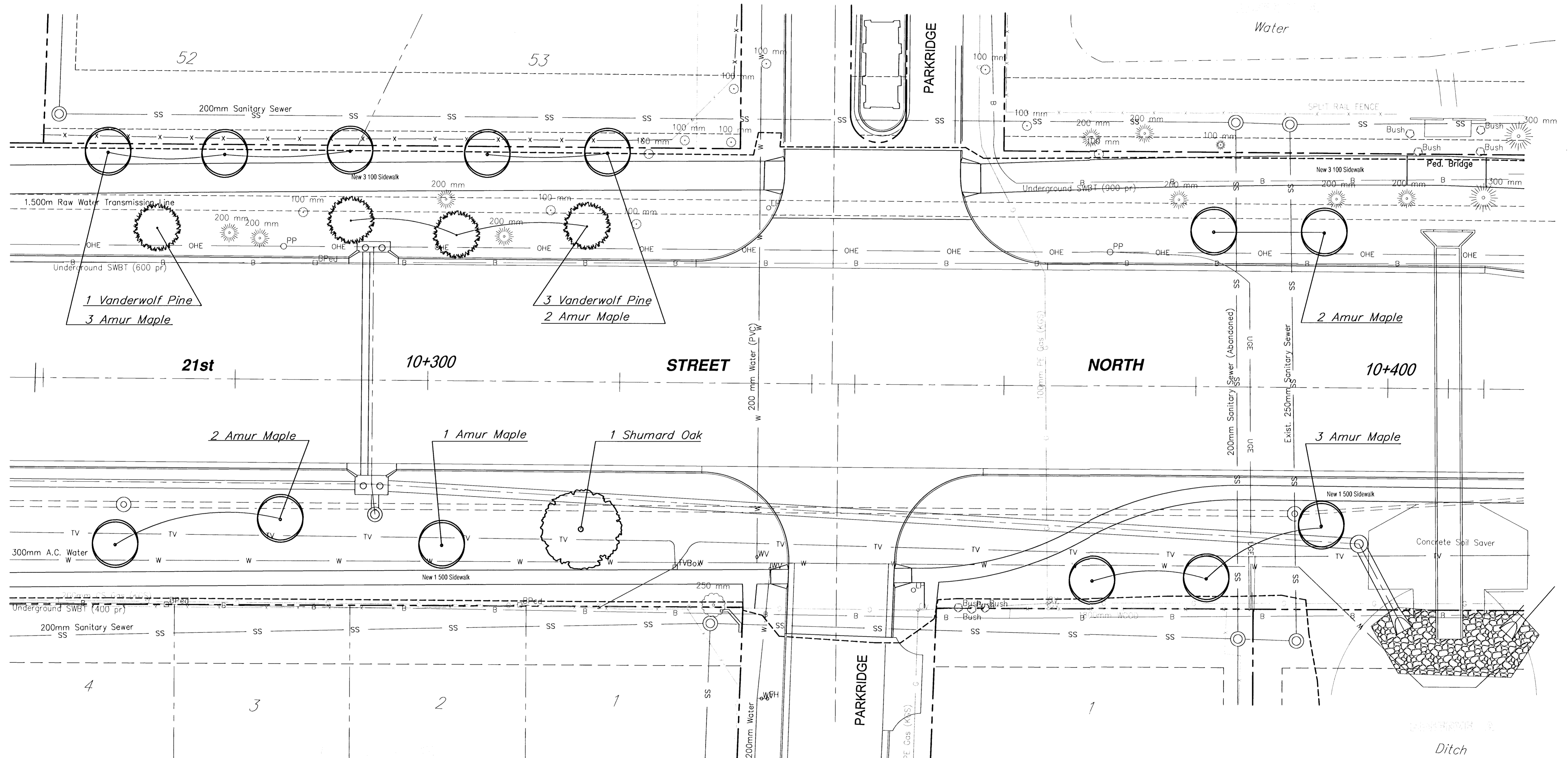


!!CAUTION!! 1.500 m TRANSMISSION LINE FROM CHENEY RESERVOIR. SHALLOW DEPTH. CONTRACTOR TO MAINTAIN MINIMAL HEAVY EQUIPMENT TRAFFIC ACROSS LINE DURING LANDSCAPE INSTALLATION!!


FHWA REGION NO.	STATE	PROJECT NUMBER	FISCAL YEAR	SHEET NUMBER	TOTAL SHEETS
7	KANSAS	87 N-0189-01	2002	4	11



PLANTING QUANTITIES (SHEET TOTAL)

QTY.	BOTANICAL NAME	COMMON NAME	SIZE	CONDITION	REMARKS
1	Quercus x shumardii	Shumard Oak	2" Cal.	B & B	Single Stem Only
13	Acer ginnala 'Flame'	Amur Flame Maple	2" Cal.	B & B	Single Stem Only
4	Pinus flexilis 'Vanderwolf's'	Vanderwolf's Pine	6' - 7' Ht.	B & B	Single Stem Only

Note: See Planting Notes for all Installation Specs.




PLAN: Lat. & Long. (Meters)



1100 MacARTHUR • P.O. BOX 16005
 WICHITA, KS 67216 • 316-243-0002
 FAX 323-8663 • landscapeline.com
 RESIDENTIAL • COMMERCIAL

REVISED

21st Street North - 119th St. W. to Maize Rd.
LANDSCAPE PLAN
 WICHITA, KANSAS



Ruggles & Bohm, P.A.
 Engineering, Surveying, Land Planning
 924 North Main
 Wichita, Kansas 67203
 www.rbkansas.com
 (316) 264-8008
 (316) 264-4621 fax
 E-mail: info@rbkansas.com

DRAWING FILE
 f:\21st\scope03

PROJECT NUMBER
 472-83138

DESIGN	DRAWN	REVIEW	UTILITY	DATE	SHEET	OF
JUL	JUL	JUL	JUL	Oct. 2002	4	11