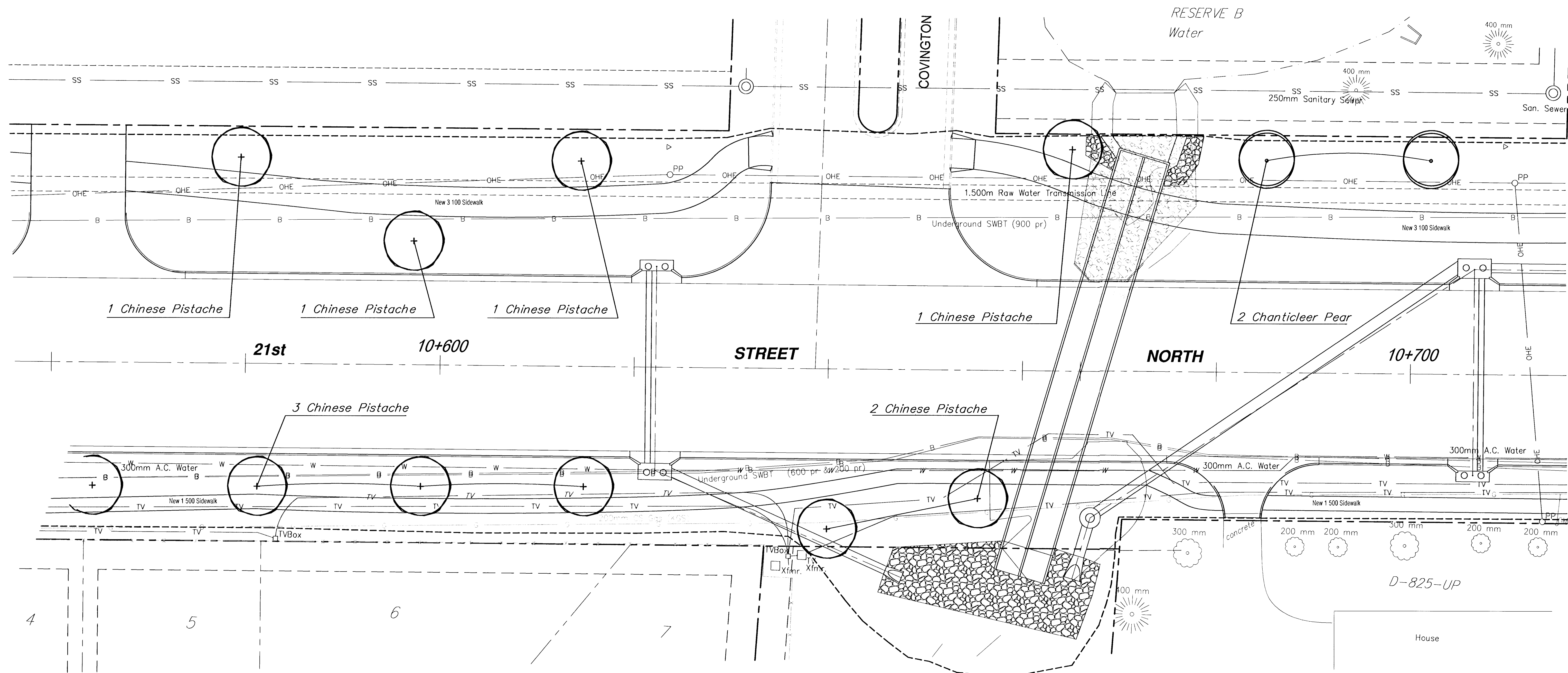


!!CAUTION!! 1.500 m TRANSMISSION LINE FROM CHENEY RESERVOIR. SHALLOW DEPTH. CONTRACTOR TO MAINTAIN MINIMAL HEAVY EQUIPMENT TRAFFIC ACROSS LINE DURING LANDSCAPE INSTALLATION!!


FHWA REGION NO.	STATE	PROJECT NUMBER	FISCAL YEAR	SHEET NUMBER	TOTAL SHEETS
7	KANSAS	87 N-0189-01	2002	6	11



PLANTING QUANTITIES (SHEET TOTAL)

QTY.	BOTANICAL NAME	COMMON NAME	SIZE	CONDITION	REMARKS
9	<i>Pistacia chinensis</i>	Chinese Pistachio	2" Cal.	B & B	Single Stem Only
2	<i>Pyrus calleryana</i> 'Chanticleer'	Chanticleer Pear	2" Cal.	B & B	Single Stem Only

Note: See Planting Notes for all Installation Specs.




PLAN: Lat. & Long. (Meters)



REVISED

**21st Street North - 119th St. W. to Maize Rd.
LANDSCAPE PLAN
WICHITA, KANSAS**



Ruggles & Bohm, P.A.
Engineering, Surveying, Land Planning
924 North Main (316) 264-8008
Wichita, Kansas 67203 (316) 264-4621 fax
www.rbkansas.com E-mail: info@rbkansas.com

DRAWING FILE: f:\21st\slope05 PROJECT NUMBER: 472-83138

DESIGN	JUL	SHEET 6 OF 11
DRAWN	JUL	
REVIEW	JUL	
UTILITY	JUL	
DATE	Oct. 2002	