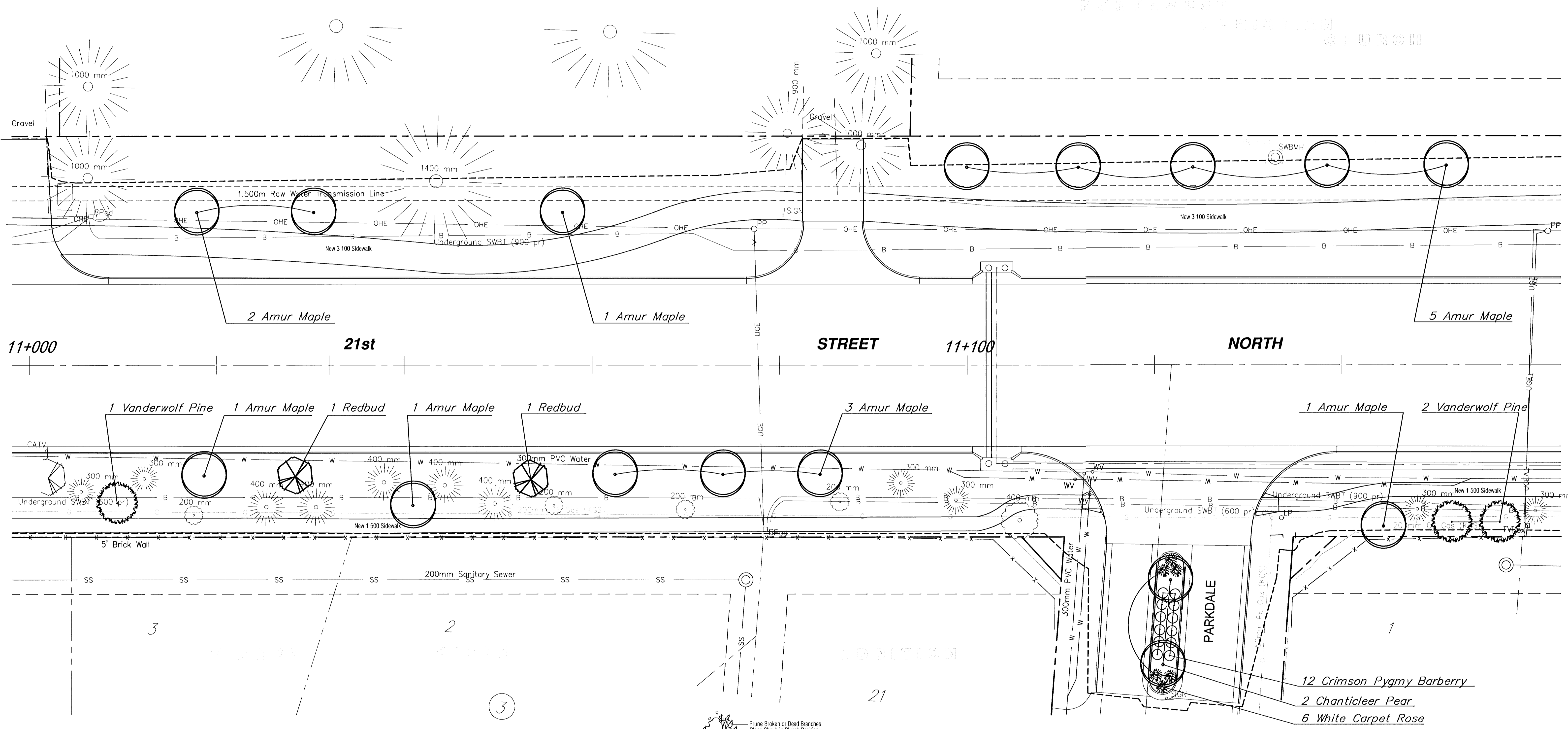


!!CAUTION!! 1.500 m TRANSMISSION LINE FROM CHENEY RESERVOIR. SHALLOW DEPTH. CONTRACTOR TO MAINTAIN MINIMAL HEAVY EQUIPMENT TRAFFIC ACROSS LINE DURING LANDSCAPE INSTALLATION!!

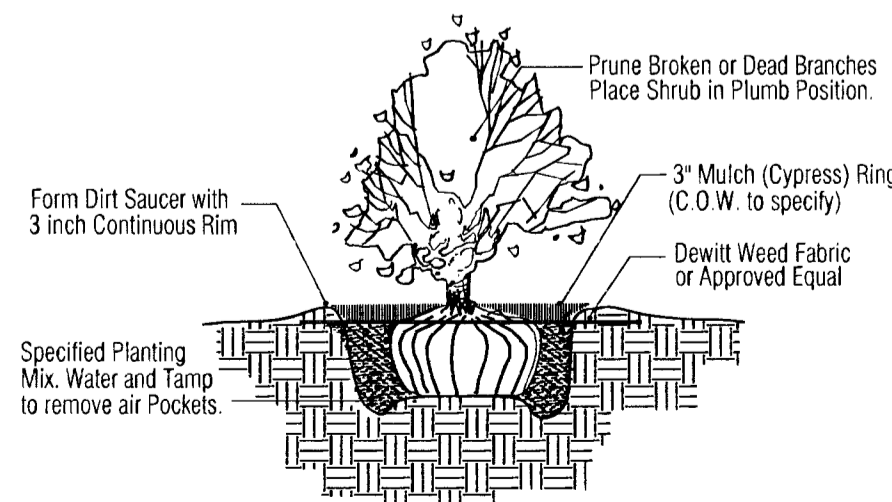
FHWA REGION NO.	STATE	PROJECT NUMBER	FISCAL YEAR	SHEET NUMBER	TOTAL SHEETS
7	KANSAS	87 N-0189-01	2002	9	11



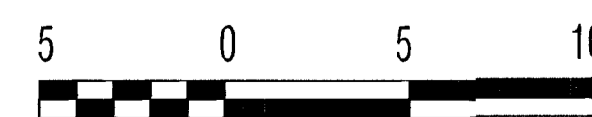

PLANTING QUANTITIES (SHEET TOTAL)

QTY.	BOTANICAL NAME	COMMON NAME	SIZE	CONDITION	REMARKS
14	Acer ginnala Flame	Amur Flame Maple	2" Cal.	B & B	Single Stem Only
2	Cercis canadensis Oklahoma	Oklahoma Redbud	2" Cal.	B & B	Single Stem Only
2	Pyrus calleryana Chanticleer	Chanticleer Pear	2" Cal.	B & B	Single Stem Only
3	Pinus flexilis Vanderwolf's	Vanderwolf Pine	6-7' Ht.	B & B	Single Stem Only
12	Berberis thunbergii x Crimson Pygmy	Crimson Pygmy Barberry	2 Gal.	Cont.	Healthy & Full
6	Rosa x White	White Flower Carpet Rose	1 Gal.	Cont.	Healthy & Full

Note: See Planting Notes for all Installation Specs.



TYPICAL SHRUB PLANTING DETAIL
5 Gallon and Smaller No Scale




PLAN: Lat. & Long. (Meters)



1100 MacARTHUR • P.O. BOX 16205
WICHITA, KS 67216 • 316-264-8008
FAX: 316-264-4621 • www.rbkansas.com
RESIDENTIAL • COMMERCIAL

REVISED

21st Street North - 19th St. W. to Maize Rd.
LANDSCAPE PLAN
WICHITA, KANSAS



Ruggles & Bohm, P.A.
Engineering, Surveying, Land Planning

924 North Main (316) 264-8008
Wichita, Kansas 67203 (316) 264-4621 fax
www.rbkansas.com E-mail: info@rbkansas.com

DRAWING FILE: f:\21st\scope08 PROJECT NUMBER: 472-83138 DATE: Oct. 2002

DESIGN	JUL	SHEET 9 OF 11
DRAWN	JUL	
REVIEW	JUL	
UTILITY		
	Oct. 2002	