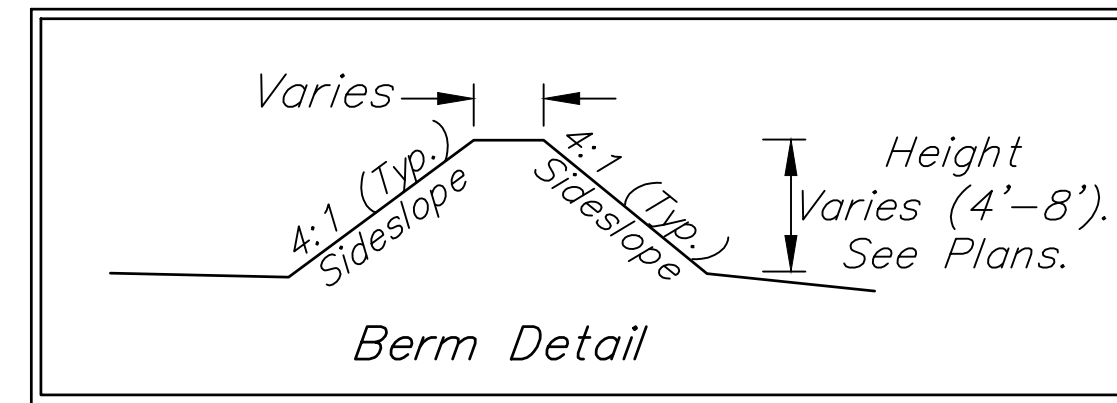
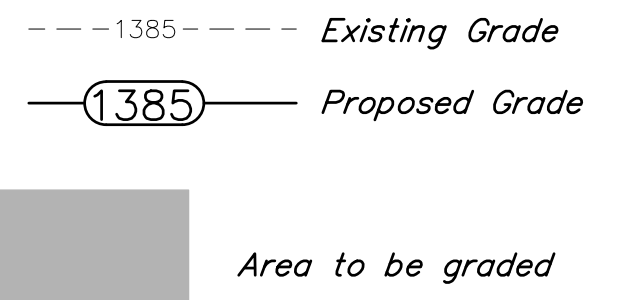
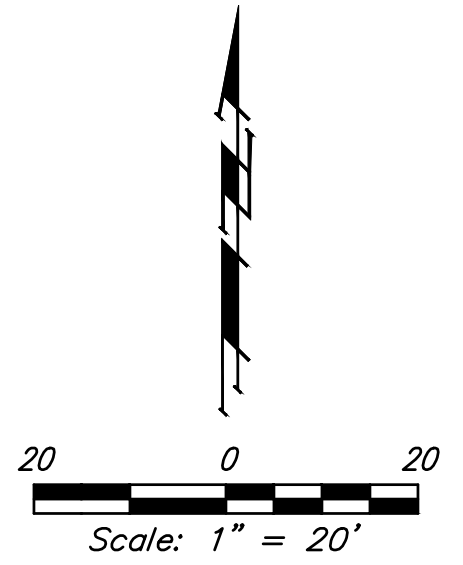


Location Map
Scale: 1" = 300'



Contractor shall strip 4-6" of top soil within Res. "F", "I", & "E" prior to berm construction and stockpile. Following berm construction and prior to placing of top soil, Contractor shall notify Developer for approval of berm shaping. With approval of Developer, 12" of topsoil is to be spread over berm. Berm shall be seeded per cover sheet general notes for "Seeding".

Earthwork Totals
Berming Only
Excavation = 333 C.Y.
Loose Fill = 11,659 C.Y.



BAUGHMAN COMPANY
 315 Ellis St.
 Wichita, KS 67211
 316-262-7271
 BaughmanCo.com

TRAIL PLAN
 STREET IMPROVEMENTS
 PROJECT NUMBER:
 21-03-E868 & E869
 DESIGN: NBW DRAWN: TMS
 DATE: December 6, 2021
 SHEET OF
15 47

File: E:\Projects\NRD Addition_19-04-P448\Engineering\Phase 1\STR 21-03-E868 E869\STRplan.dwg