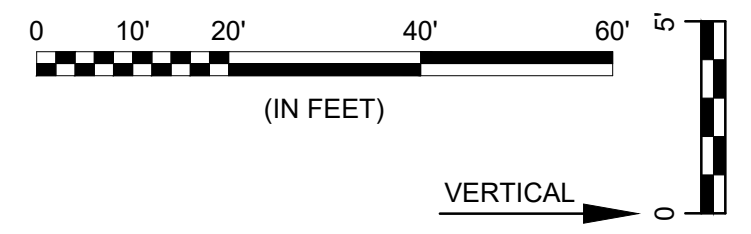
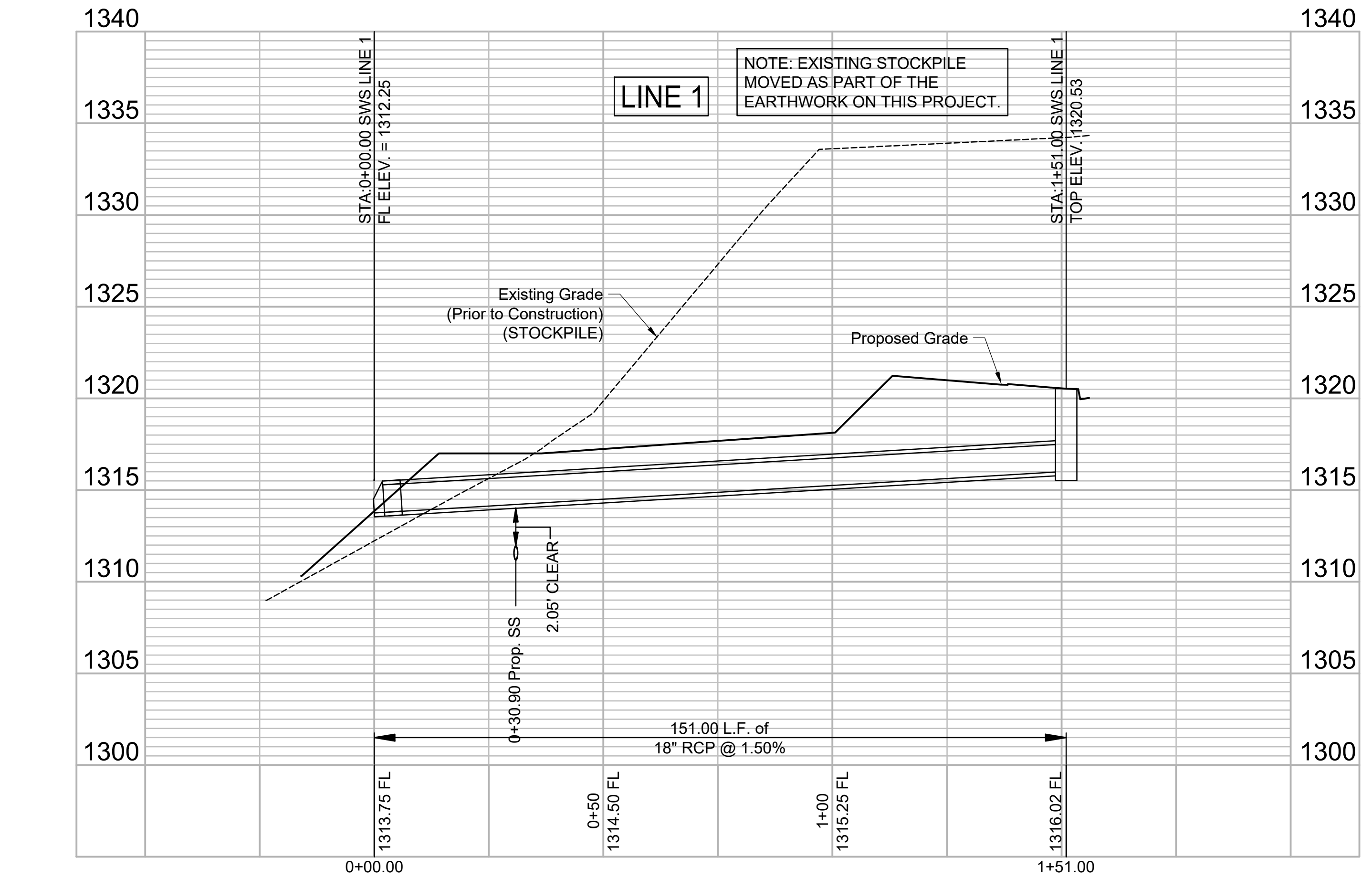
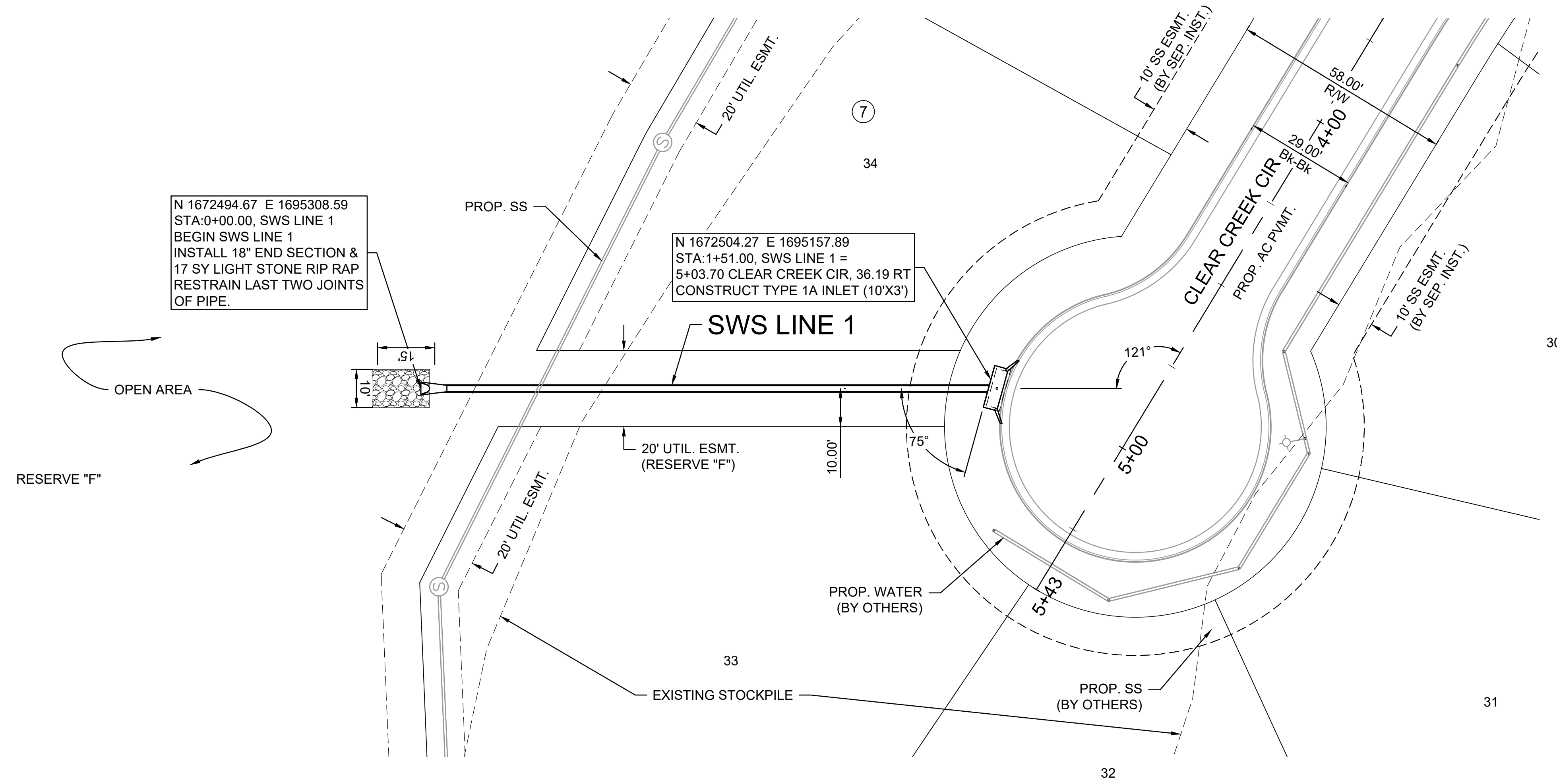



File: L:\2021\12\14\1002 - Clear Ridge Phase 2\Drawings\C3D\SWS\SWS LINE 1.dwg, Last Save: 2/3/2022 9:52 AM, Last saved by: Dstrandrich
 Last plotted by: Dstrandrich, Plot Style: ---, Plot Scale: 1:2.5849, Plot Date: 2/7/2022 11:33 AM, Plotter used: None



© 2021 GARVER, LLC
 THIS DOCUMENT, ALONG WITH THE IDEAS AND DESIGNS CONVEYED HEREIN, SHALL BE CONSIDERED INSTRUMENTS OF PROFESSIONAL SERVICE AND ARE PROPERTY OF GARVER, LLC. ANY USE, REPRODUCTION, OR DISTRIBUTION OF THIS DOCUMENT, ALONG WITH THE IDEAS AND DESIGN CONTAINED HEREIN, IS PROHIBITED UNLESS AUTHORIZED IN WRITING BY GARVER, LLC OR EXPLICITLY ALLOWED IN THE GOVERNING PROFESSIONAL SERVICES AGREEMENT FOR THIS WORK.

1995 Midfield Road
 Wichita, KS 67209
 (316) 264-8008



REV.	DATE	DESCRIPTION	BY

CITY OF WICHITA
 WICHITA, KANSAS
 CLEAR RIDGE ADDITION
 PHASE 2 - STORM WATER

SWS LINE 1

JOB NO.: 21T41002
 DATE: FEB. 2022
 DESIGNED BY: CMB
 DRAWN BY: DRS

BAR IS ONE INCH ON ORIGINAL DRAWING
 IF NOT ONE INCH ON THIS SHEET, ADJUST SCALES ACCORDINGLY.

DRAWING NUMBER
 SHEET NUMBER **11 OF 37**