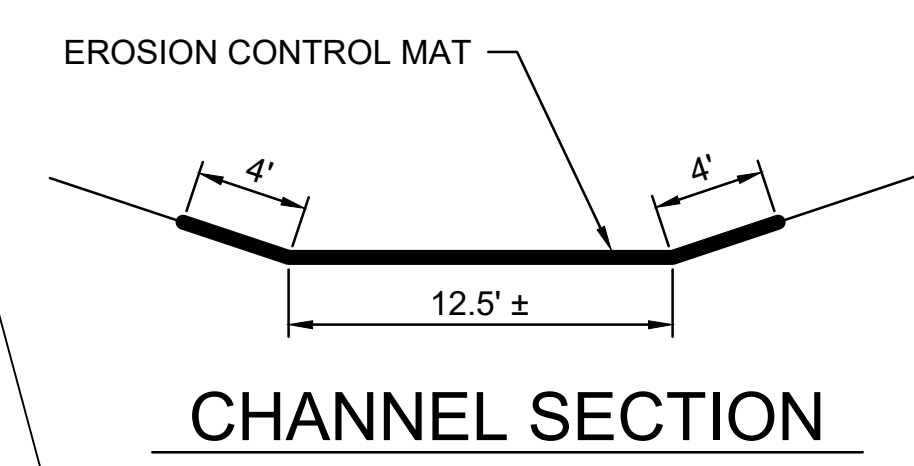
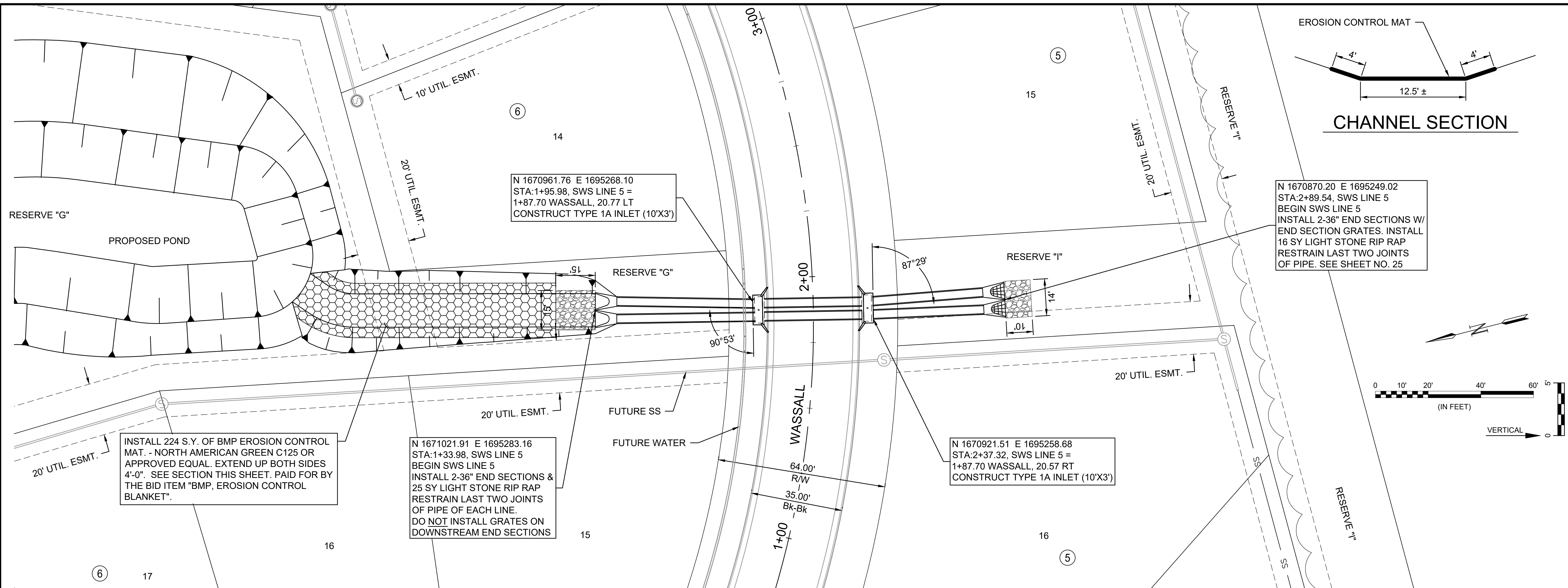


File: L:\2021\12\14\1002 - Clear Ridge Phase 2\Drawings\C3D\SWS\SWS LINE 5.dwg, Last Save: 2/7/2022 11:27 AM, Last saved by: DRS\Standrich  
 Last plotted by: Standrich, Daryl R, Plot Style: ---, Plot Scale: 1:2.5849, Plot Date: 2/7/2022 11:36 AM, Plotter used: None

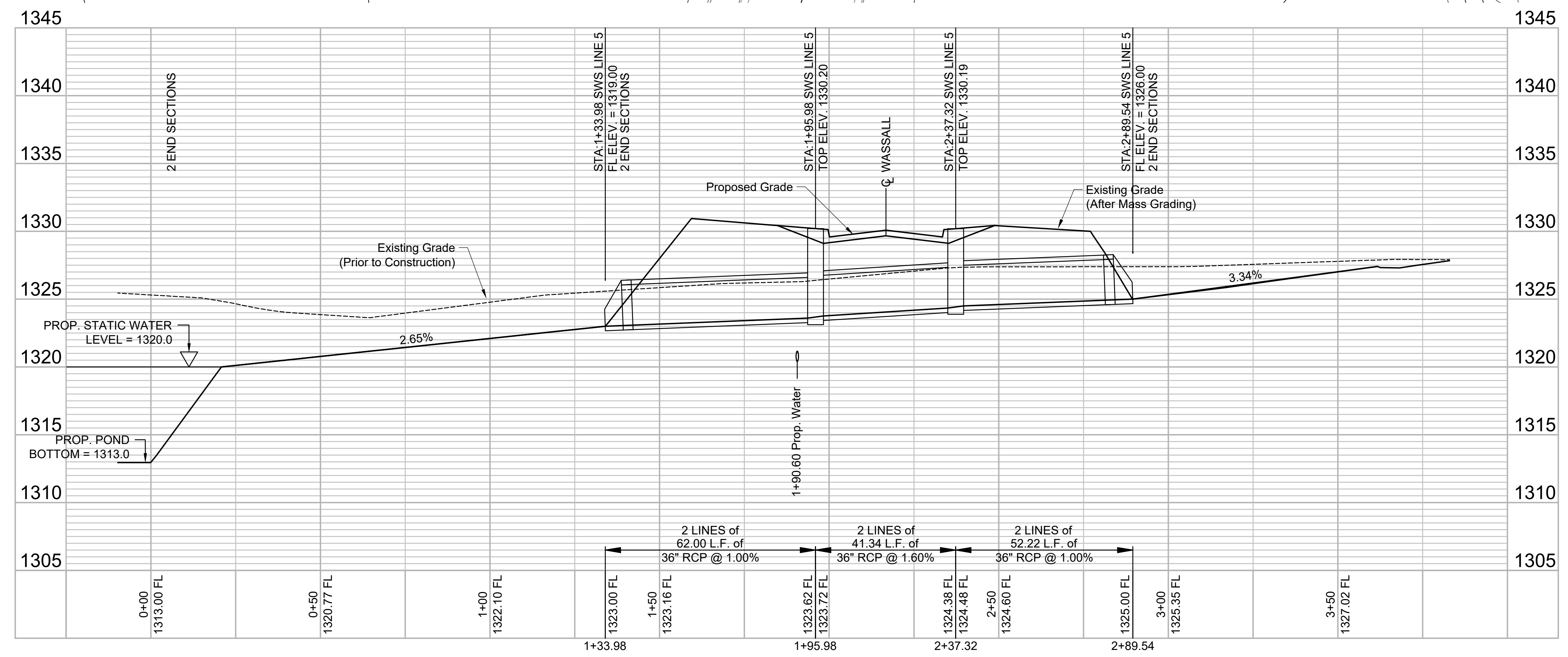
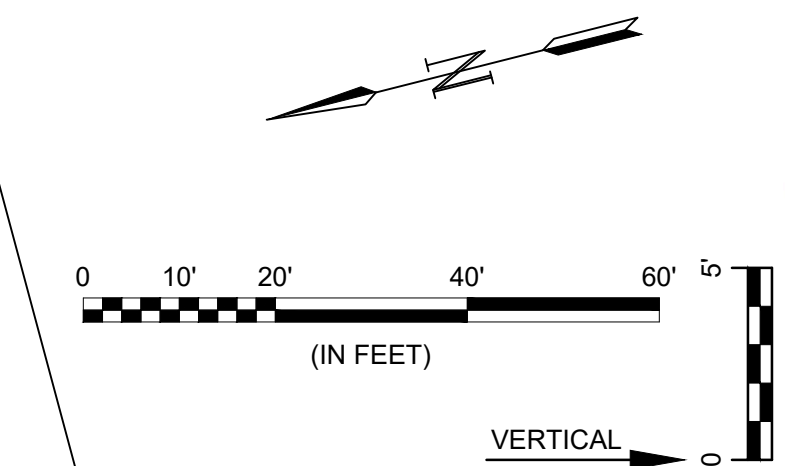


INSTALL 224 S.Y. OF BMP EROSION CONTROL MAT. - NORTH AMERICAN GREEN C125 OR APPROVED EQUAL. EXTEND UP BOTH SIDES 4'-0". SEE SECTION THIS SHEET. PAID FOR BY THE BID ITEM "BMP, EROSION CONTROL BLANKET".

N 1671021.91 E 1695283.16  
 STA: 1+33.98, SWS LINE 5  
 BEGIN SWS LINE 5  
 INSTALL 2-36" END SECTIONS & 25 SY LIGHT STONE RIP RAP RESTRAIN LAST TWO JOINTS OF PIPE OF EACH LINE.  
 DO NOT INSTALL GRATES ON DOWNSTREAM END SECTIONS

N 1670921.51 E 1695258.68  
 STA: 2+37.32, SWS LINE 5 =  
 1+87.70 WASSALL, 20.57 FT  
 CONSTRUCT TYPE 1A INLET (10'X3')

N 1670870.20 E 1695249.02  
 STA: 2+89.54, SWS LINE 5  
 BEGIN SWS LINE 5  
 INSTALL 2-36" END SECTIONS W/ END SECTION GRATES. INSTALL 16 SY LIGHT STONE RIP RAP RESTRAIN LAST TWO JOINTS OF PIPE. SEE SHEET NO. 25



**GARVER**  
 © 2021 GARVER, LLC  
 THIS DOCUMENT, ALONG WITH THE IDEAS AND DESIGNS CONVEYED HEREIN, SHALL BE CONSIDERED INSTRUMENTS OF PROFESSIONAL SERVICE AND ARE PROPERTY OF GARVER, LLC. ANY USE, REPRODUCTION, OR DISTRIBUTION OF THIS DOCUMENT, ALONG WITH THE IDEAS AND DESIGN CONTAINED HEREIN, IS PROHIBITED UNLESS AUTHORIZED IN WRITING BY GARVER, LLC OR EXPLICITLY ALLOWED IN THE GOVERNING PROFESSIONAL SERVICES AGREEMENT FOR THIS WORK.

1995 Midfield Road  
 Wichita, KS 67209  
 (316) 264-8008

CHRISTOPHER MICHAEL BORN  
 11631  
 2.4.22  
 KANSAS  
 PROFESSIONAL ENGINEER

REV.	DATE	DESCRIPTION	BY

CITY OF WICHITA  
 WICHITA, KANSAS

CLEAR RIDGE ADDITION  
 PHASE 2 - STORM WATER

SWS LINE 5

JOB NO.: 21T41002  
 DATE: FEB. 2022  
 DESIGNED BY: CMB  
 DRAWN BY: DRS

BAR IS ONE INCH ON ORIGINAL DRAWING  
 IF NOT ONE INCH ON THIS SHEET, ADJUST SCALES ACCORDINGLY.

DRAWING NUMBER

SHEET NUMBER **15** OF **37**