



© 2021 GARVER, LLC
 THIS DOCUMENT, ALONG WITH THE IDEAS AND DESIGNS CONVEYED HEREIN, SHALL BE CONSIDERED INSTRUMENTS OF PROFESSIONAL SERVICE AND ARE PROPERTY OF GARVER, LLC. ANY USE, REPRODUCTION, OR DISTRIBUTION OF THIS DOCUMENT, ALONG WITH THE IDEAS AND DESIGN CONTAINED HEREIN, IS PROHIBITED UNLESS AUTHORIZED IN WRITING BY GARVER, LLC OR EXPLICITLY ALLOWED IN THE GOVERNING PROFESSIONAL SERVICES AGREEMENT FOR THIS WORK.

1995 Midfield Road
 Wichita, KS 67209
 (316) 264-8008



BY	DESCRIPTION	DATE	REV.



CITY OF WICHITA
 WICHITA, KANSAS
 CLEAR RIDGE ADDITION
 PHASE 2 - STORM WATER

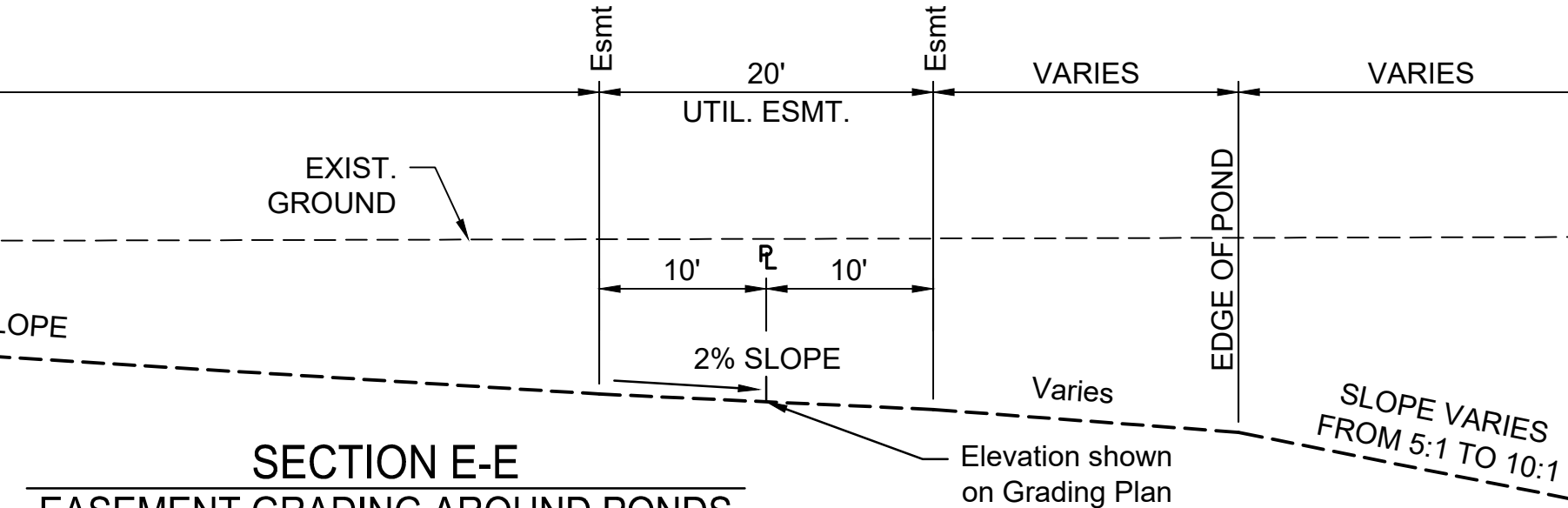
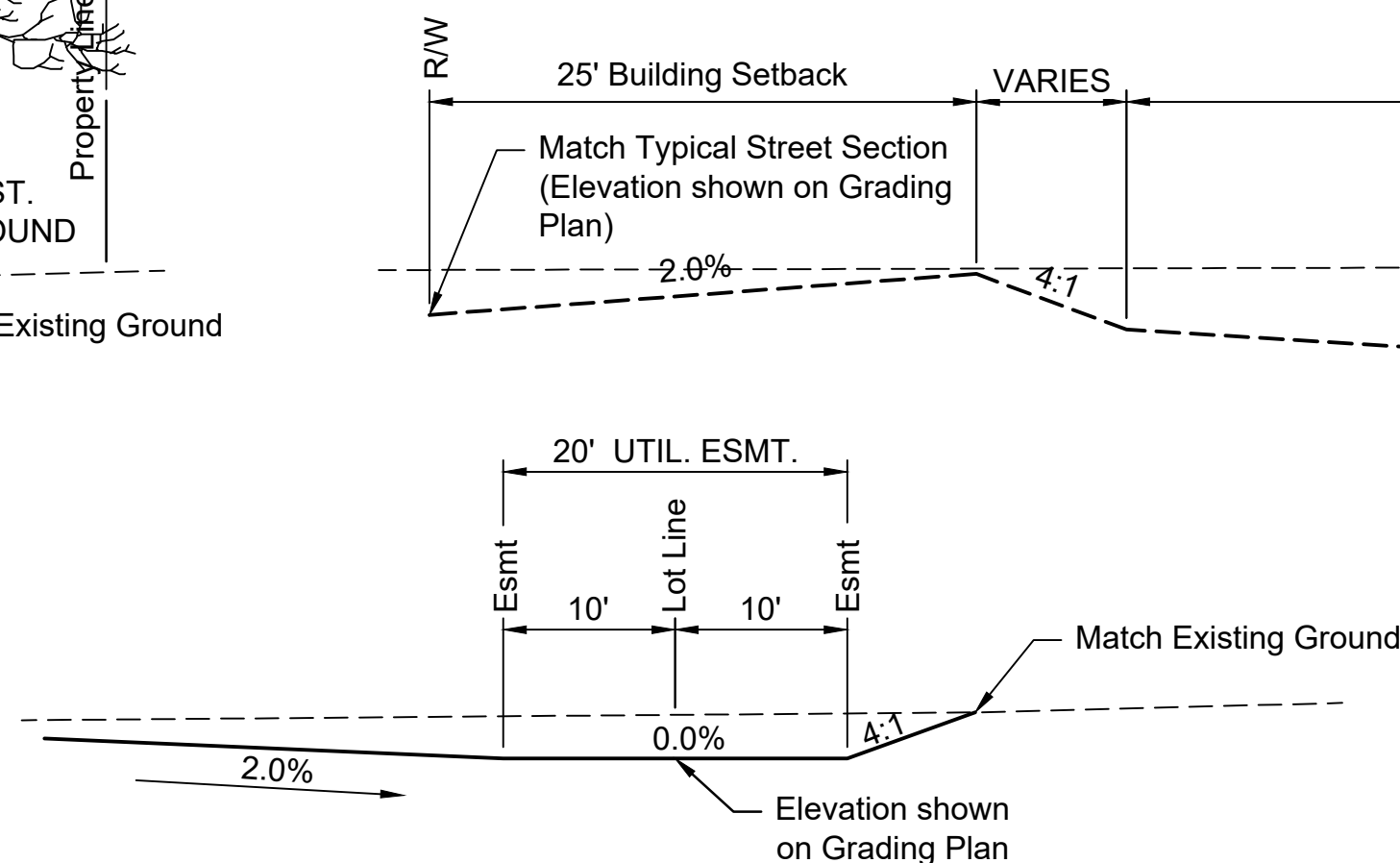
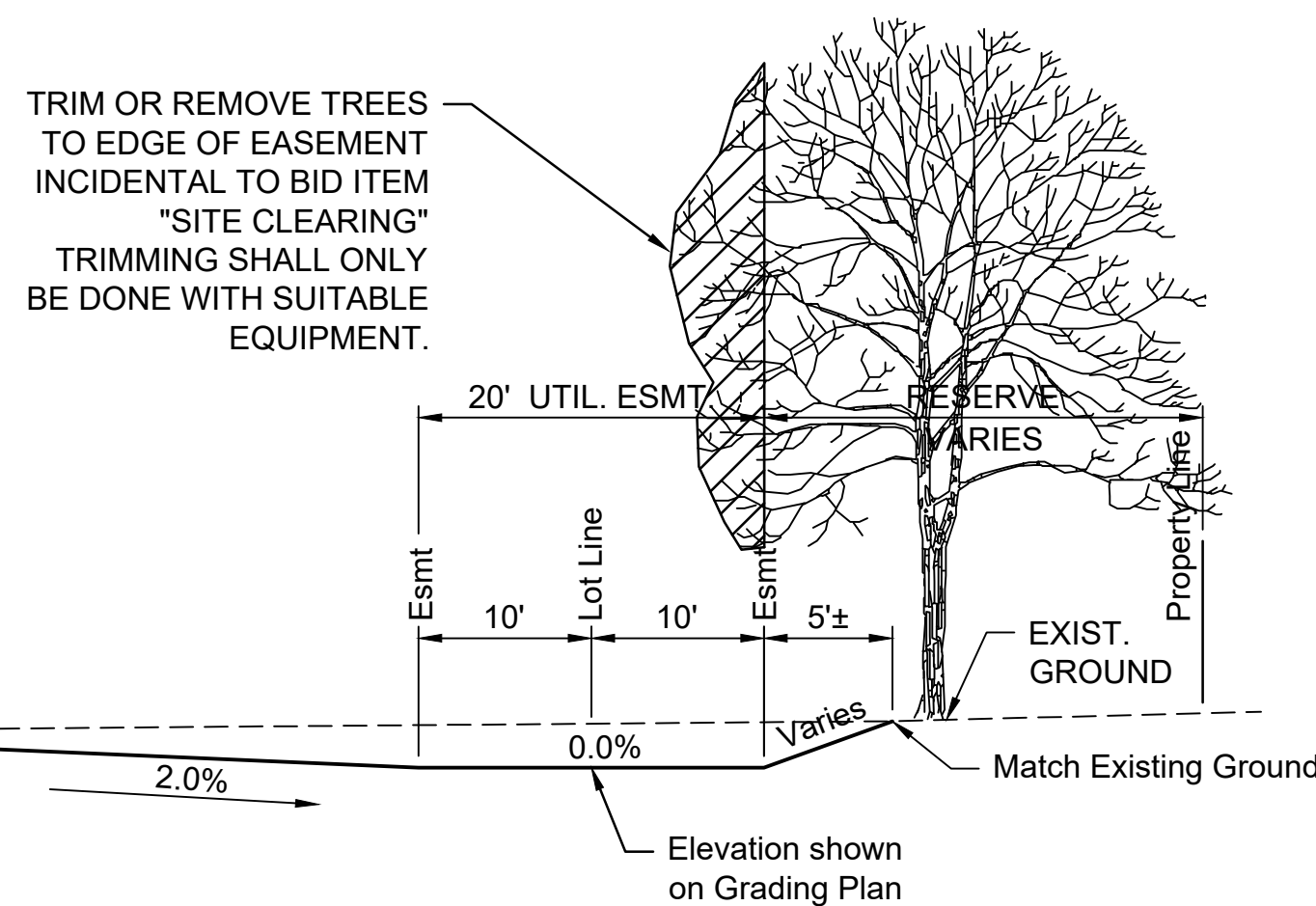
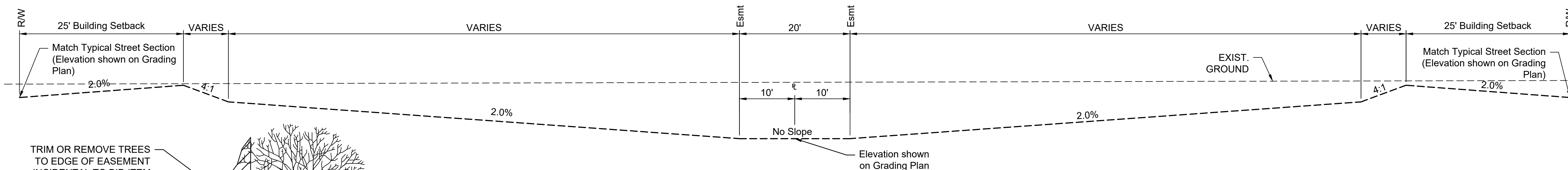
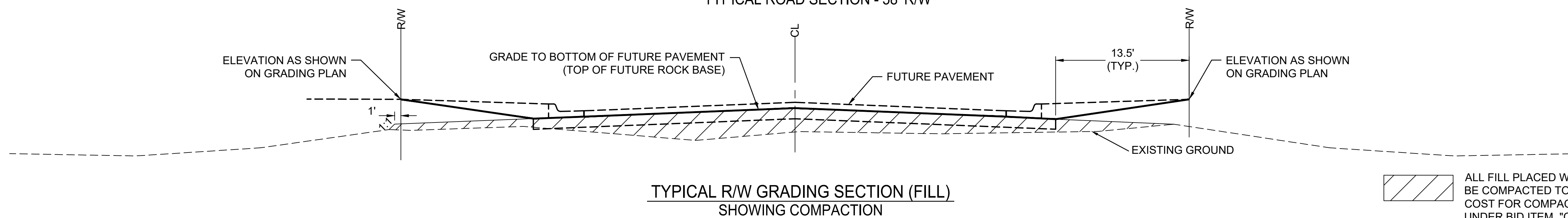
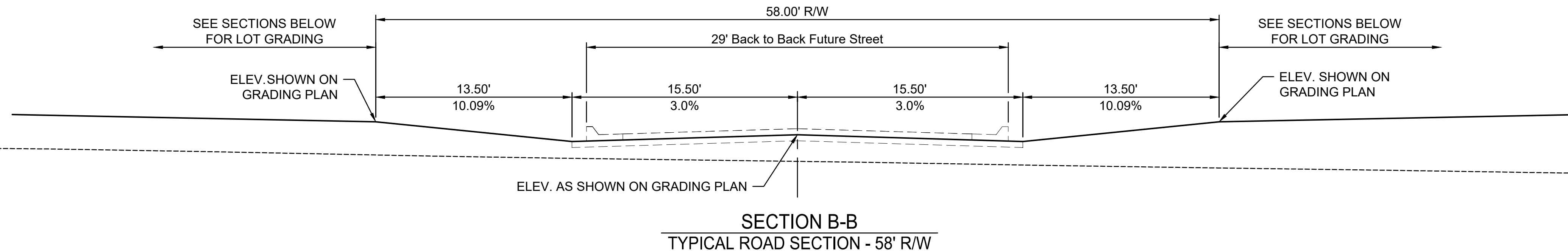
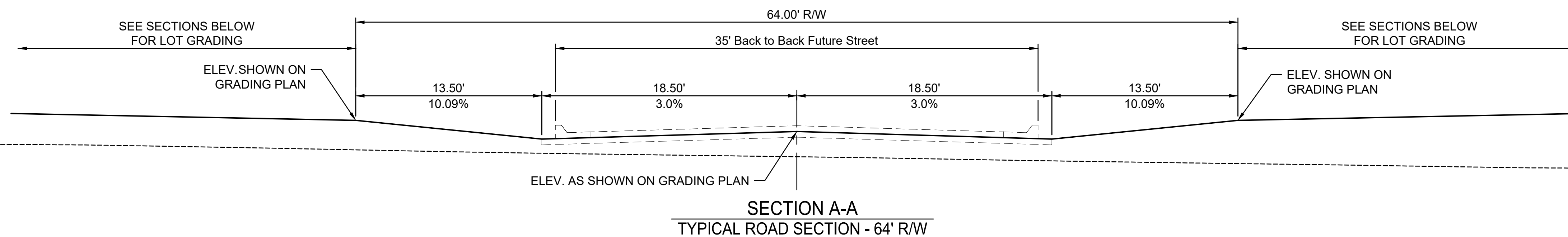
TYPICAL GRADING SECTIONS

JOB NO.: 21T41002
 DATE: FEB. 2022
 DESIGNED BY: CMB
 DRAWN BY: DRS

BAR IS ONE INCH ON ORIGINAL DRAWING
 IF NOT ONE INCH ON THIS SHEET, ADJUST SCALES ACCORDINGLY.

DRAWING NUMBER

SHEET NUMBER **4** OF **37**



File: L:\2021\12\14\1002 - Clear Ridge Phase 2\Drawings\CDD\21T41002-GRADING PLANS.dwg Last Save: 2/3/2022 4:45 PM Last saved by: Dstandrich
 Last plotted by: Standrich, Darryl R Plot Style: 1:2:5849 Plot Date: 2/7/2022 11:31 AM Plotter Used: None