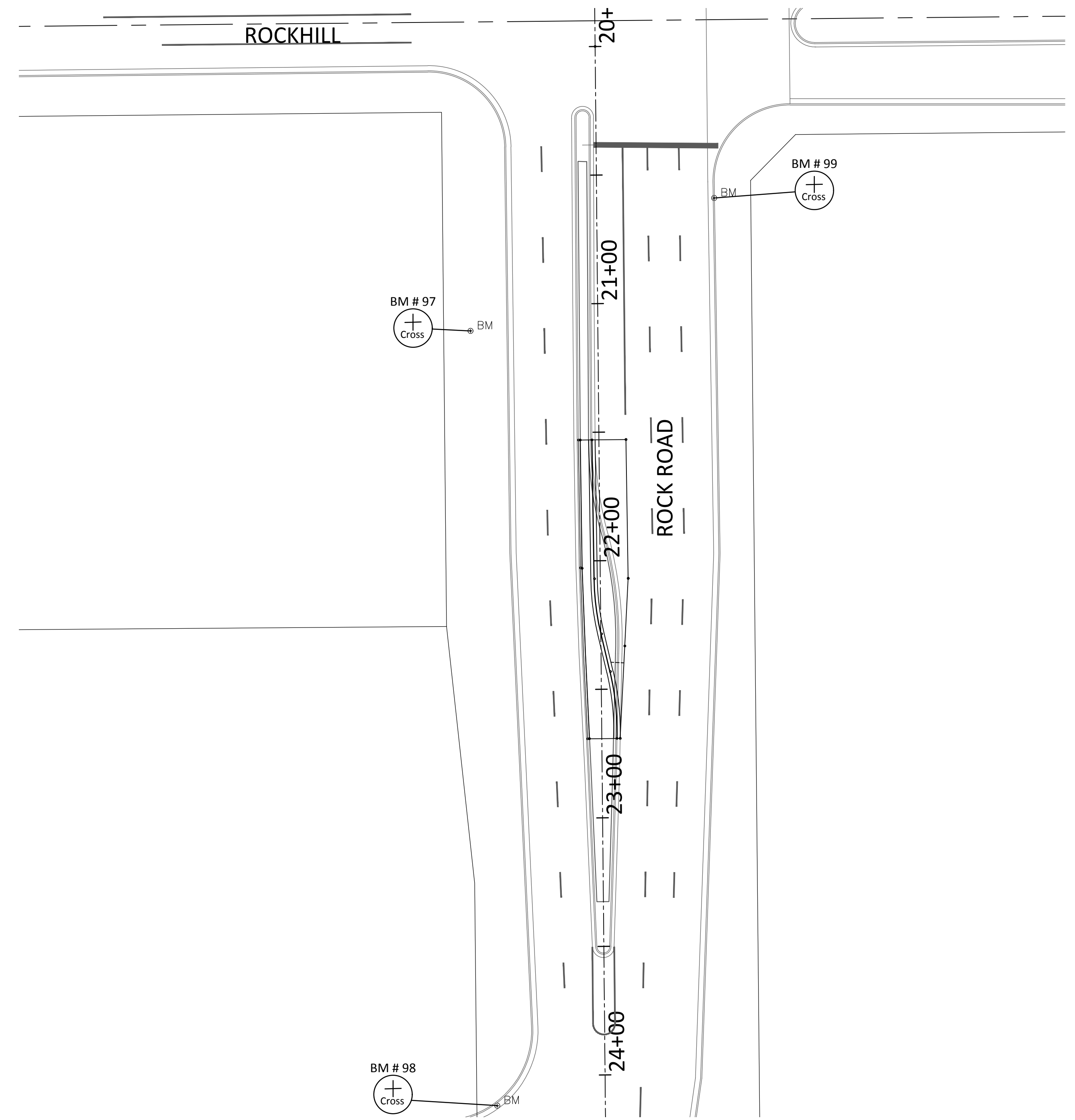
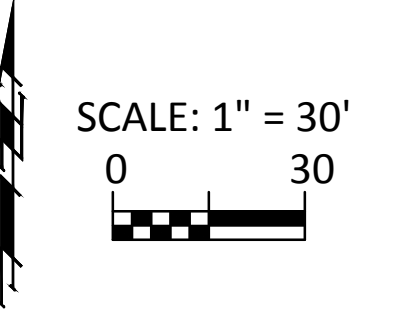
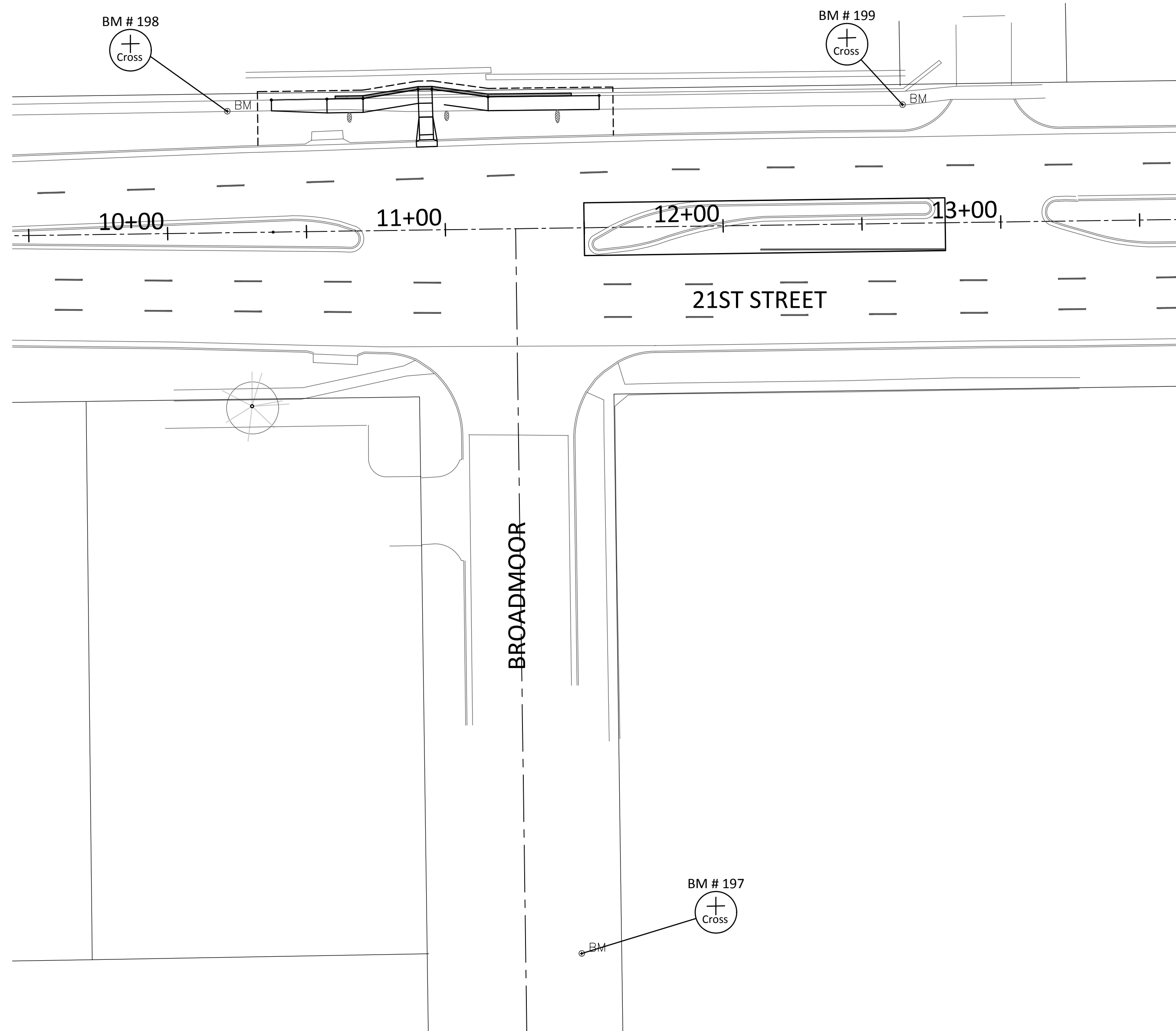




SCALE: 1" = 30'




BENCHMARKS

- BM #97** - Chiseled "+" on the Top of Sidewalk West of Rock Road.
Elev. = **1397.39** (NAVD 88)
- BM #98** - Chiseled "+" on the Top of the North Curb Return of Rock Road & Rock Rd. Ct.
Elev. = **1396.25** (NAVD 88)
- BM #99** - Chiseled "+" on the Top of Sidewalk East of Rock Road.
Elev. = **1392.26** (NAVD 88)
- BM #197** - Chiseled "+" on the Top of the East Curbline of Broadmoor
Elev. = **1405.22** (NAVD 88)
- BM #198** - Chiseled "+" on the Top of the Sidewalk North of 21st Street and West of Broadmoor
Elev. = **1404.52** (NAVD 88)
- BM #199** - Chiseled "+" on the Top of the Sidewalk North of 21st Street and East of Broadmoor
Elev. = **1406.99** (NAVD 88)

POINT TABLE

POINT #	RAW DESCRIPTION	NORTHING	EASTING	ELEVATION
97	+cut	1697399.7759	1675390.8084	1397.39
98	cp +cut	1697451.4444	1675485.5753	1396.25
99	bm g2g +cut	1697098.4198	1675401.2010	1392.26
197	+cut	1699133.2540	1673919.4825	1405.22
198	+cut	1699436.3630	1673791.8589	1404.51
199	+cut	1699438.7457	1674034.9880	1407.00

BAUGHMAN COMPANY
 315 Ellis St. Wichita, KS 67211 316-262-7271
 BaughmanCo.com



21ST STREET & BROADMOOR INTERSECTION
KEYSHEET
 PAVING & SIGNAL IMPROVEMENTS

PROJECT NUMBER: #1111
 INTERNAL NUMBER: 20-02-E500
 DESIGN: ENG
 DRAWN: JSB
 DATE: Mar, 2022
 SHEET
 OF
2
30

THE E:\PROJECTS\21ST & BROADMOOR SIGNAL.DWG DRAWINGBASE.DWG