

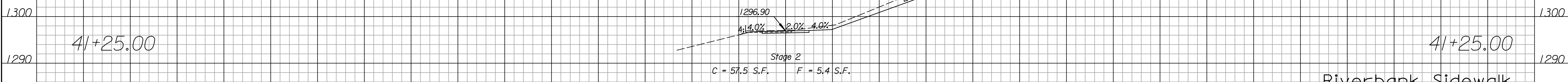
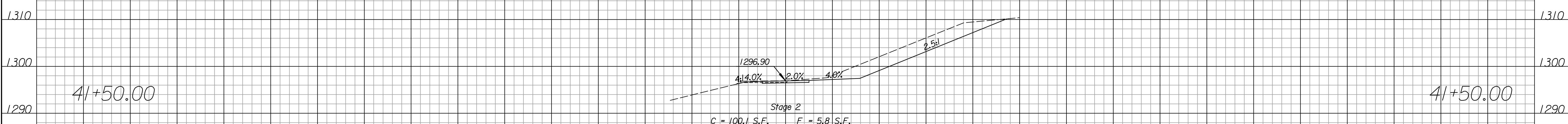
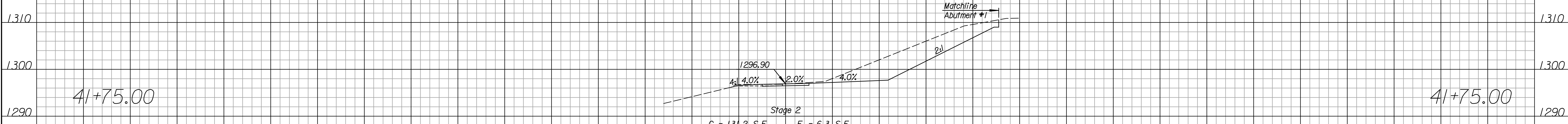
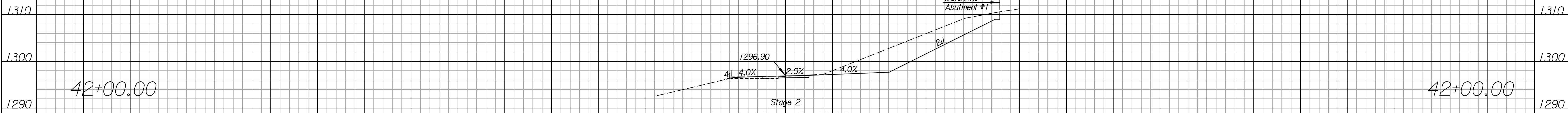
Drawn B Road  
File g:\transys\transyscorp-pw\danavarro\d083517\C-RDW-M05-801.dgn

Plotter 12/13/2022

130 120 110 100 90 80 70 60 50 40 30 20 10 0 10 20 30 40 50 60 70 80 90 100 110

STATE	PROJECT NO.	YEAR	SHEET NO.	TOTAL SHEETS
KANSAS	E1010-40250621	2022	126	128

120 130



Riverbank Sidewalk  
41+25.00 TO 42+00.00  
Scale = 1:10

130 120 110 100 90 80 70 60 50 40 30 20 10 0 10 20 30 40 50 60 70 80 90 100 110 120 130