

**GENERAL NOTES:**

- The Contractor shall comply with all applicable safety regulations. All construction shall be completed following current City Standard Specifications and Special Provisions.
- Contractor will be required to provide notice to utility companies a minimum of seventy-two (72) hours prior to any excavation, as follows:  
  
Kansas One-Call 687-2470  
  
The Contractor must notify the following in case of an emergency:  
  
AT&T 1-800-246-8464  
Black Hills Energy 1-800-694-8989  
City of Wichita Water & Sewer Dept. 1-316-219-8921  
City of Wichita Stormwater 1-316-268-4090  
City of Wichita Traffic 1-316-268-4034  
Cox Communications 1-888-249-3530  
Energy 1-800-544-4857  
Kansas Gas Service 1-888-482-4950
- Utility service lines, poles, etc. are to be adjusted as necessary by others prior to construction unless the plans specifically call for their adjustment by the Contractor or unless the plans specifically identify a utility to be adjusted by its owner during construction. Existing utilities and their location, as shown on the plans, represent the best information obtainable for design. The Contractor will be required to work around existing utilities within the right-of-way which do not conflict with proposed construction.
- Rubble from the removal of miscellaneous structures and excess excavation which is to be wasted shall be disposed of on sites to be provided by the Contractor. These sites shall be approved by the Engineer as to suitability, appearance and site location. Locations, in the opinion of the Engineer, that will leave an unsightly appearance will not be approved. All disposal sites must be approved by the Kansas Department of Health and Environment. Material either stockpiled or disposed of in a flood plain will require a Kansas State Board of Agriculture permit. Any material dumped in waters of the United States or wetlands is subject to U.S. Corps. of Engineers permitting regulations. Any material buried or stockpiled beyond approved construction limits will require additional archaeological investigations unless buried in a previously approved borrow location.
- Trees and shrubs in public right-of-way which are in direct conflict with proposed new construction shall be removed by the Contractor with the Engineer's approval. Trees and shrubs which are not in direct conflict with proposed new construction shall be saved and protected from damage.
- The Contractor shall give all property owners and/or tenants of developed property abutting the construction of this project a minimum of ten (10) days notice prior to start of construction.
- The Contractor shall be responsible for preserving property irons. The Contractor will be required to re-establish any property irons which are damaged or destroyed by his construction operations. Such irons shall be re-established by a licensed land surveyor in accordance with state laws.
- If traffic will be impacted by construction, a traffic control plan must be submitted and approved by the City Traffic Engineer, at [traffic@wichita.gov](mailto:traffic@wichita.gov) before construction can begin. The Contractor shall be responsible for all traffic control measures to facilitate construction. All construction zone markings and signage shall conform to the latest version of the Manual on Uniform Traffic Control Devices (MUTCD) as published by the US Dept. of Transportation, Federal Highway Administration. All costs associated with construction markings and signage shall be the Contractors responsibility.
- All elevations shown are NAVD 88, G12A.
- All areas disturbed during construction that will not be under proposed pavement shall be restored to match existing conditions.
- The Contractor shall protect from damage and support existing utilities through constructions as approved by the utility owner and the Engineer at the contractors expense.
- Contractor shall limit the extent of trench openings overnight and weekends to less than 50 feet.

- Any sidewalk, drive approach, curb, or street pavement removed to construct project must have a pavement cut permit and be replaced by the City contractor. Permits can be obtained by calling 316-268-4501 or 316-268-4480.
- All stubs and plugged pipes shall be located with green plastic tape in the same manner as risers.
- Connecting to Existing Manholes:  
  
Prior to laying sewer lines using existing stubs in existing manholes, the Contractor shall expose and verify the elevation, grade and alignment of existing stubs and notify the Engineer of any deviation from the plans. Where connection to an existing manhole that does not have an existing stub or the stub is unusable due to elevation grade or alignment, the Contractor shall bore cut into existing manhole wall to make connection using approved water stop gasket, and reshape the existing manhole invert to provide smooth flow. The cost to connecting to existing manholes is incidental to the project.
- Contractor shall provide positive drainage away from all manhole covers when adjacent grade allows.
- The Contractor shall prevent any construction debris from entering the existing sanitary sewer during construction.
- The Contractor shall be responsible for maintaining continuous flow of sewage through construction. Contractors proposed method for maintaining sewage flow shall be submitted and approved by the Sewer Maintenance Division (316-268-4073) prior to starting and by-passing of sewage flows.
- No shrink or swell factors have been applied to the earthwork quantities shown on this project. All earthwork quantities are based on raw surface volume comparisons.
- Excess dirt generated from installation of underground sanitary sewer due to flowable fill and sand backfill is to remain on site and coordinated with companion SWD Project.

**Benchmarks**

BENCHMARK #1: SQ CUT W/DIVOT NE CURB RETURN  
CESSNA AND SPRING HOLLOW  
ELEVATION = 1316.40 (NAVD88, G12A)

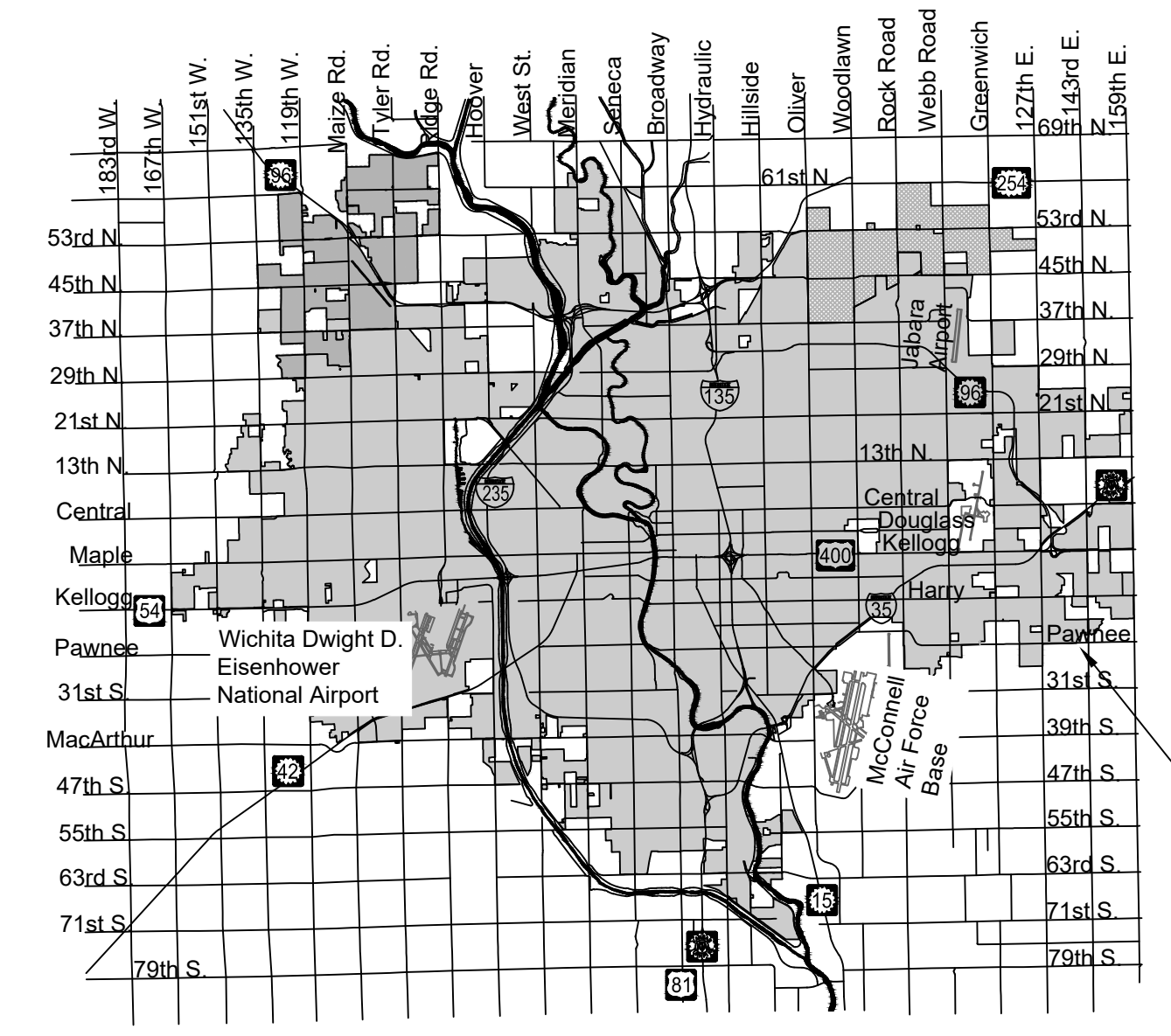
BENCHMARK #2: SQ CUT W/DIVOT EAST TOP OF CURB  
170 FT ± NORTH OF INTERSECTION OF WLOW OAK  
AND SPRING HOLLOW,  
ELEVATION = 1322.58 (NAVD88, G12A)

# LATERAL 7, MAIN 21, FOUR MILE CREEK SEWER SANITARY SEWER EXTENSION to serve CLEAR RIDGE PHASE 2 CITY OF WICHITA, KANSAS

Gary Janzen, P.E. City Engineer  
Project Number: 468-2021-018936  
Org Code number: 47264521  
Munis Number: E1061

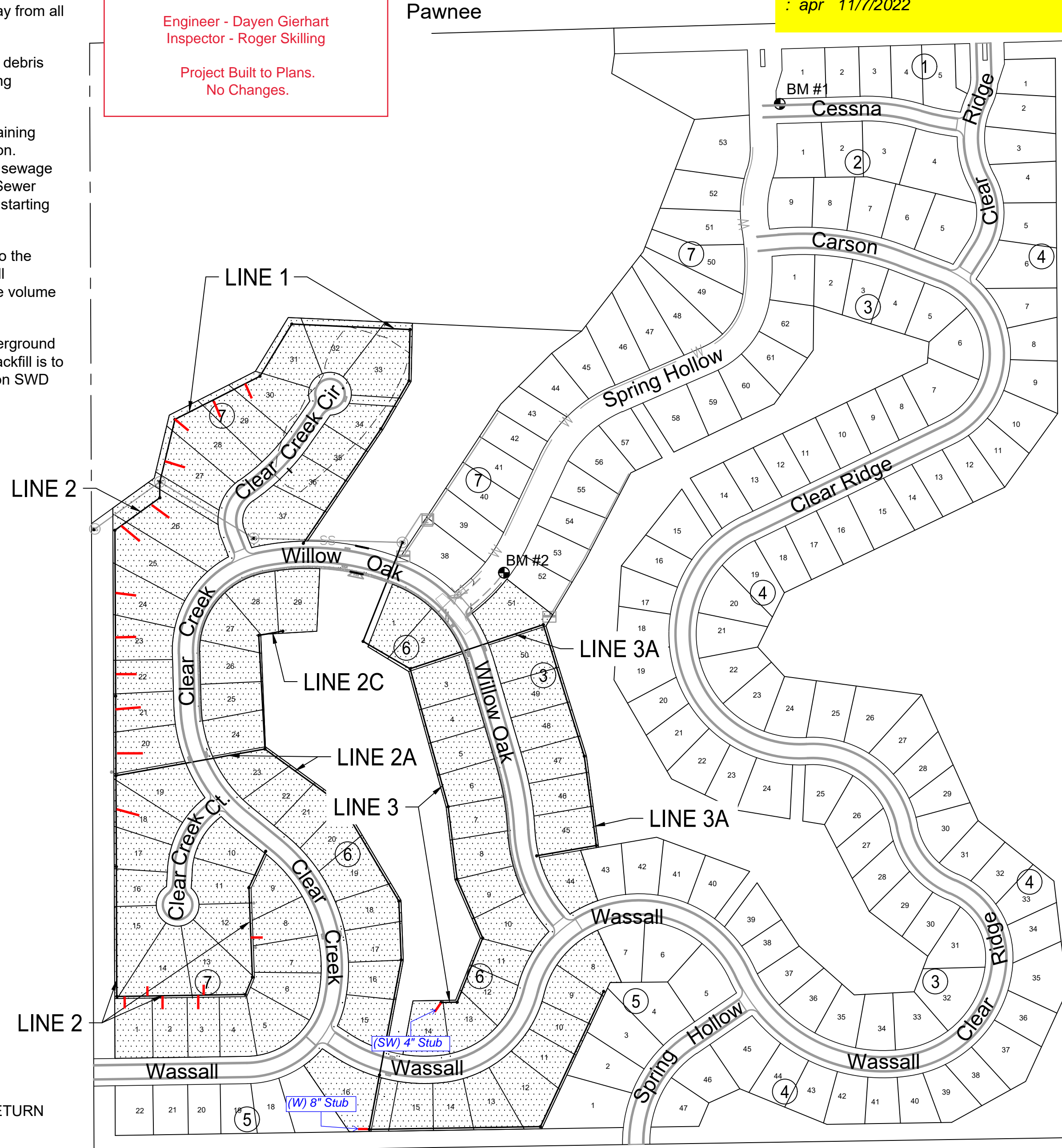
Sanitary Sewer Extension to serve  
Clear Ridge Ph 2  
  
Project # 468-2021-018936  
Org # 47264521 Munis # E1061  
  
Contractor - Apex  
Foreman - Roberto Nunez  
  
Engineer - Dayen Gierhart  
Inspector - Roger Skilling  
  
Project Built to Plans.  
No Changes.

As-Built  
Stubs & Risers  
Release Date (for connection purposes only): 11/3/2022  
Completion Date:  
: apr 11/7/2022



Vicinity Map

PROJECT LOCATION

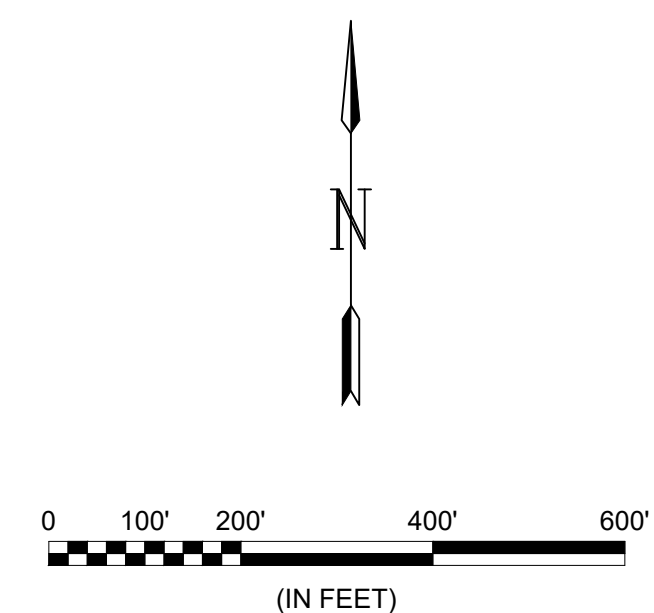


IMPROVEMENT DISTRICT

PLAN SET REVIEWED BY GARVER  
*Chunhua Bolin* 12/9/2021  
SIGNATURE DATE

NOTE: All coordinates listed are modified NAD83 Kansas State Plane Zone South unless otherwise noted. To convert listed coordinates to NAD83 Kansas State Plane Zone South coordinates multiply the northing and easting by the project scale factor of 0.999888366. Elevation datum is NAVD88 Geoid 12B unless otherwise noted.

South 143rd Street East



**Sheet List Table**

Sheet Number	Sheet Title
1	TITLESHEET
2	SS LINE 1 (1 of 2)
3	SS LINE 1 (2 of 2)
4	SS LINE 2 (1 of 2)
5	SS LINE 2 (2 of 2)
6	SS LINE 2A (1 of 2)
7	SS LINE 2A (2 of 2)
8	SS LINE 2B
9	SS LINE 2C
10	SS LINE 3 (1 of 2)
11	SS LINE 3 (2 of 2)
12	SS LINE 3A
13	Pre-Cast SS MH
14	MH Frame & Cover
15	Vertical Riser
16	COORDINATE MAP
17	ADDITION COORDIANTE MAP
18	ADDITION COORDIANTE TABLE
19	EROSION CONTROL PLAN
20	EC-BACK OF CURB
21	EC-SILT FENCE
22	EC-DITCH CHECK
23	EC-STREET IMPROVEMENT
24	EC-SUBDIVISION
25	PLAT (1 OF 2) SS
26	PLAT (2 OF 2) SS



FEB. 2022

PLANS PREPARED BY

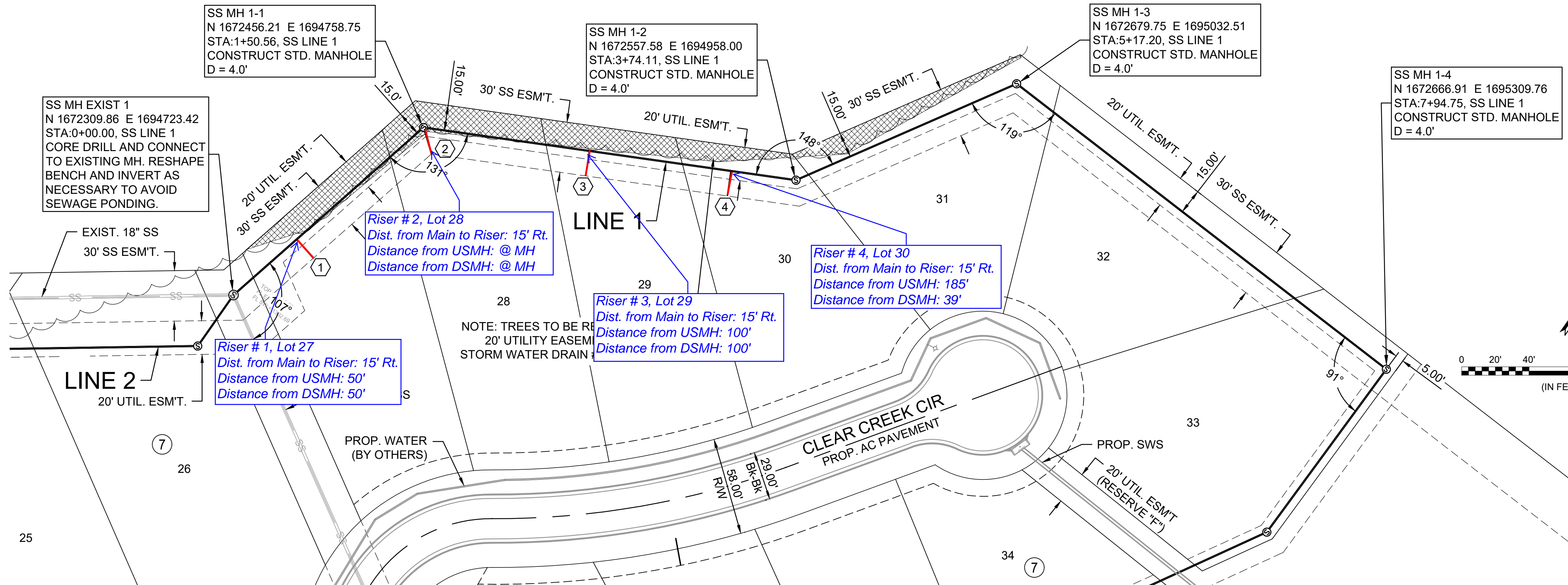





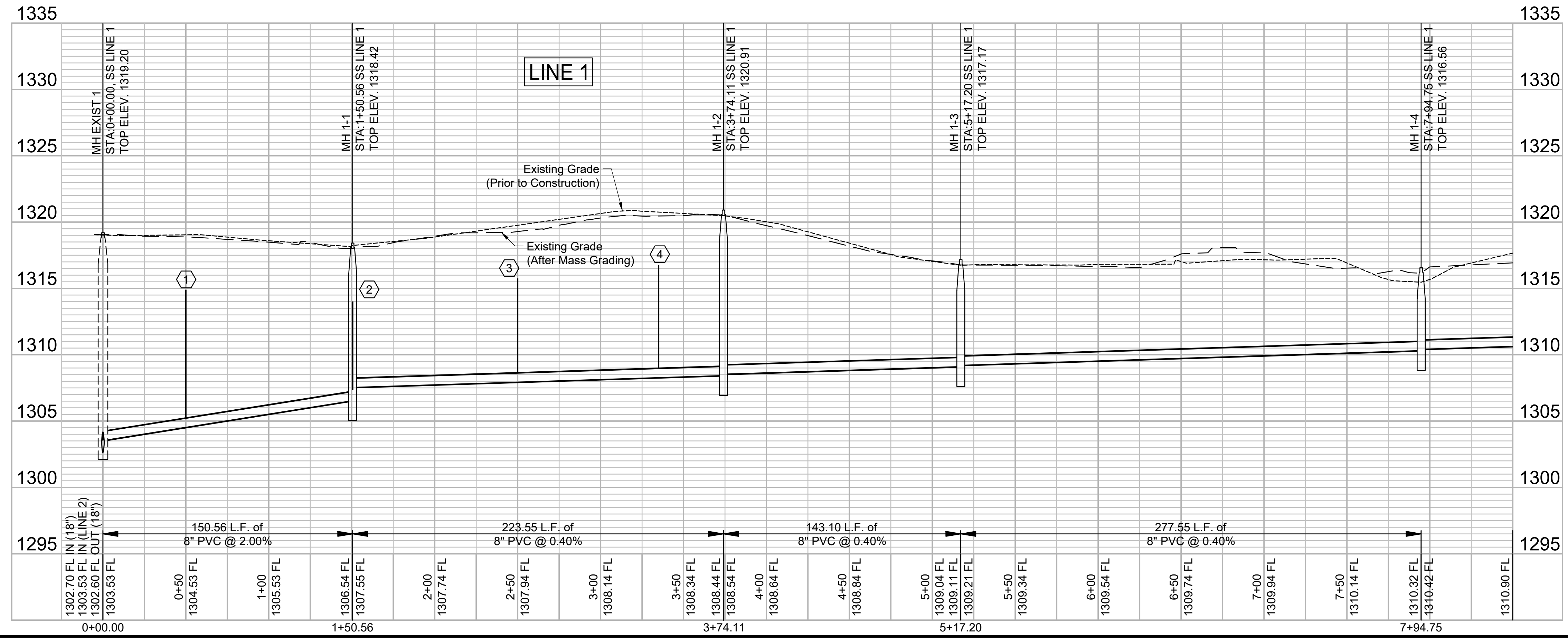


© 2021 GARVER, LLC  
 THIS DOCUMENT, ALONG WITH THE IDEAS AND DESIGNS CONVEYED HEREIN, SHALL BE CONSIDERED INSTRUMENTS OF PROFESSIONAL SERVICE AND ARE PROPERTY OF GARVER, LLC. ANY USE, REPRODUCTION, OR DISTRIBUTION OF THIS DOCUMENT, ALONG WITH THE IDEAS AND DESIGN CONTAINED HEREIN, IS PROHIBITED UNLESS AUTHORIZED IN WRITING BY GARVER, LLC OR EXPLICITLY ALLOWED IN THE GOVERNING PROFESSIONAL SERVICES AGREEMENT FOR THIS WORK.

1995 Midfield Road  
 Wichita, KS 67209  
 (316) 264-8008



SEWER SERVICE RISER TABLE							
NUMBER	TYPE	SERVING			STATION/DIRECTION	FOR INFORMATION ONLY	
		LOT NO.	BLOCK NO.	LINE NO.		APPROX. LENGTH 4" PIPE	
1	8"X4" Tee	27	7	1	0+50 Right	9.6	15.0
2	MH	28	7	1	1+50.56 Right	6.7	15.0 <del>14.8</del>
3	8"X4" Tee	29	7	1	2+50 Right	7.1	15.0
4	8"X4" Tee	30	7	1	3+35 Right	7.8	15.0



File: L:\2021\12\14\1002 - Clear Ridge Phase 2\Drawings\CDD\SS\SS LINE 1.dwg, Last Save: 1/10/2022 8:58 AM, Last saved by: Dristandrich  
 Last plotted by: Standrich, Daryl R., Plot Style: ---, Plot Scale: 1:2.5849, Plot Date: 2/4/2022 11:10 AM, Plotter used: None

REV.	DATE	DESCRIPTION	BY

CITY OF WICHITA  
 WICHITA, KANSAS  
 CLEAR RIDGE ADDITION  
 PH. 2 - SANITARY SEWER

SS LINE 1  
 (1 of 2)

JOB NO.: 21T41002  
 DATE: FEB. 2022  
 DESIGNED BY: CMB  
 DRAWN BY: DRS


BAR IS ONE INCH ON ORIGINAL DRAWING  
 IF NOT ONE INCH ON THIS SHEET, ADJUST SCALES ACCORDINGLY.

DRAWING NUMBER  
 SHEET NUMBER **2** OF **26**



© 2021 GARVER, LLC  
 THIS DOCUMENT, ALONG WITH THE IDEAS AND DESIGNS CONVEYED HEREIN, SHALL BE CONSIDERED INSTRUMENTS OF PROFESSIONAL SERVICE AND ARE PROPERTY OF GARVER, LLC. ANY USE, REPRODUCTION, OR DISTRIBUTION OF THIS DOCUMENT, ALONG WITH THE IDEAS AND DESIGN CONTAINED HEREIN, IS PROHIBITED UNLESS AUTHORIZED IN WRITING BY GARVER, LLC OR EXPLICITLY ALLOWED IN THE GOVERNING PROFESSIONAL SERVICES AGREEMENT FOR THIS WORK.

1995 Midfield Road  
 Wichita, KS 67209  
 (316) 264-8008



REV.	DATE	DESCRIPTION	BY



CITY OF WICHITA  
 WICHITA, KANSAS  
 CLEAR RIDGE ADDITION  
 PH. 2 - SANITARY SEWER

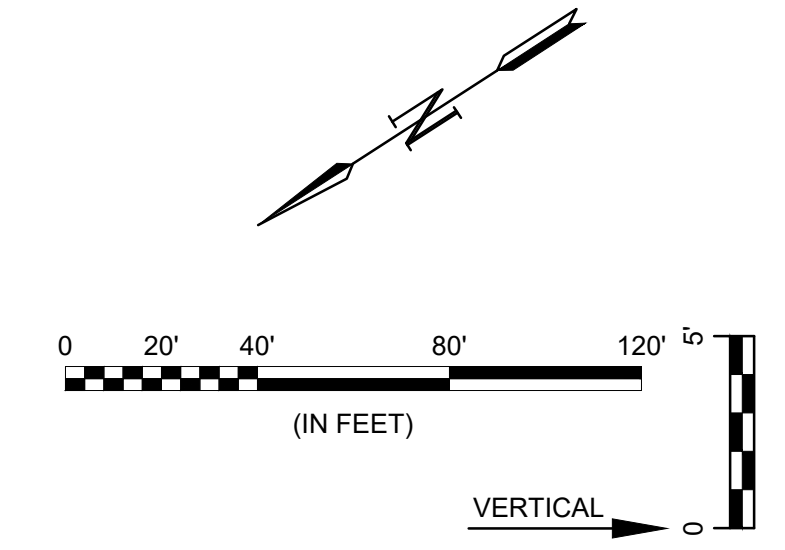
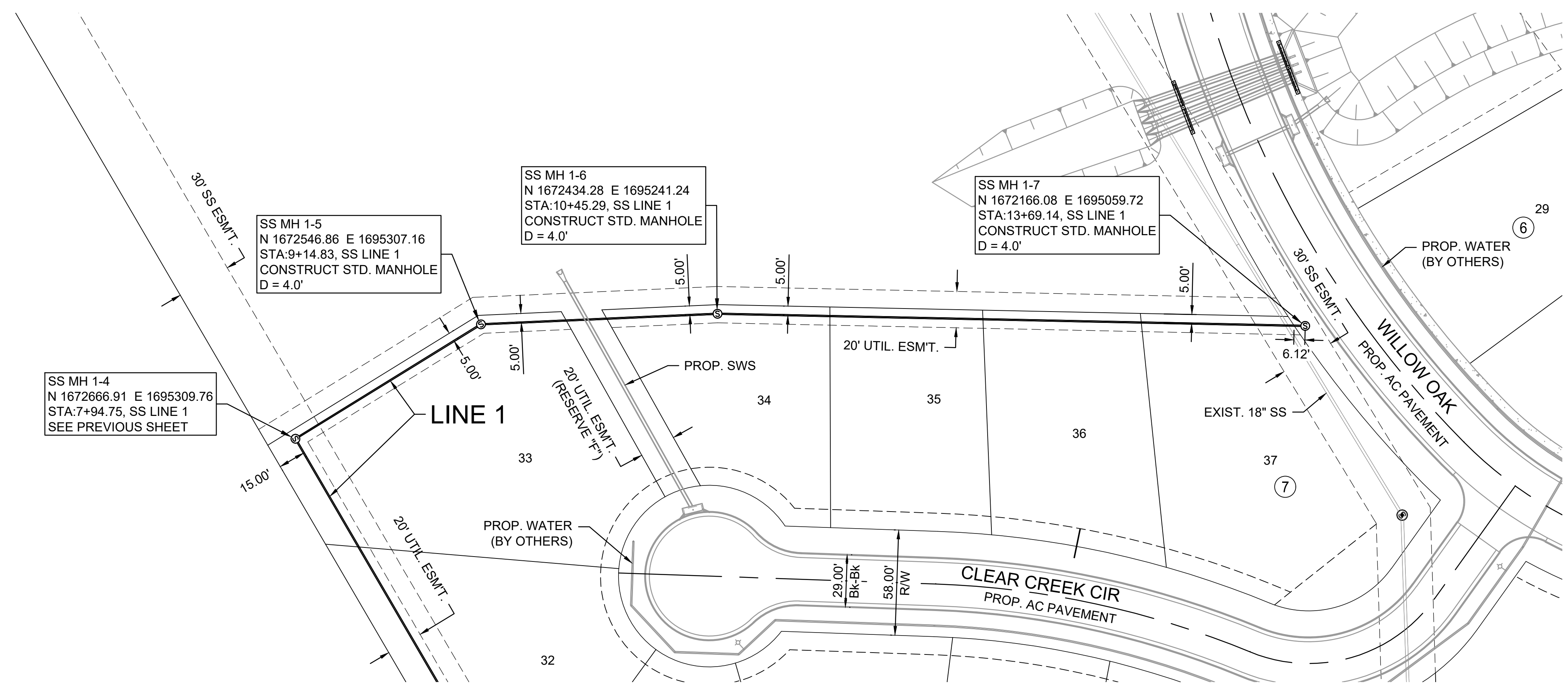
SS LINE 1 (2 of 2)

JOB NO.: 21T41002  
 DATE: FEB. 2022  
 DESIGNED BY: .  
 DRAWN BY: .

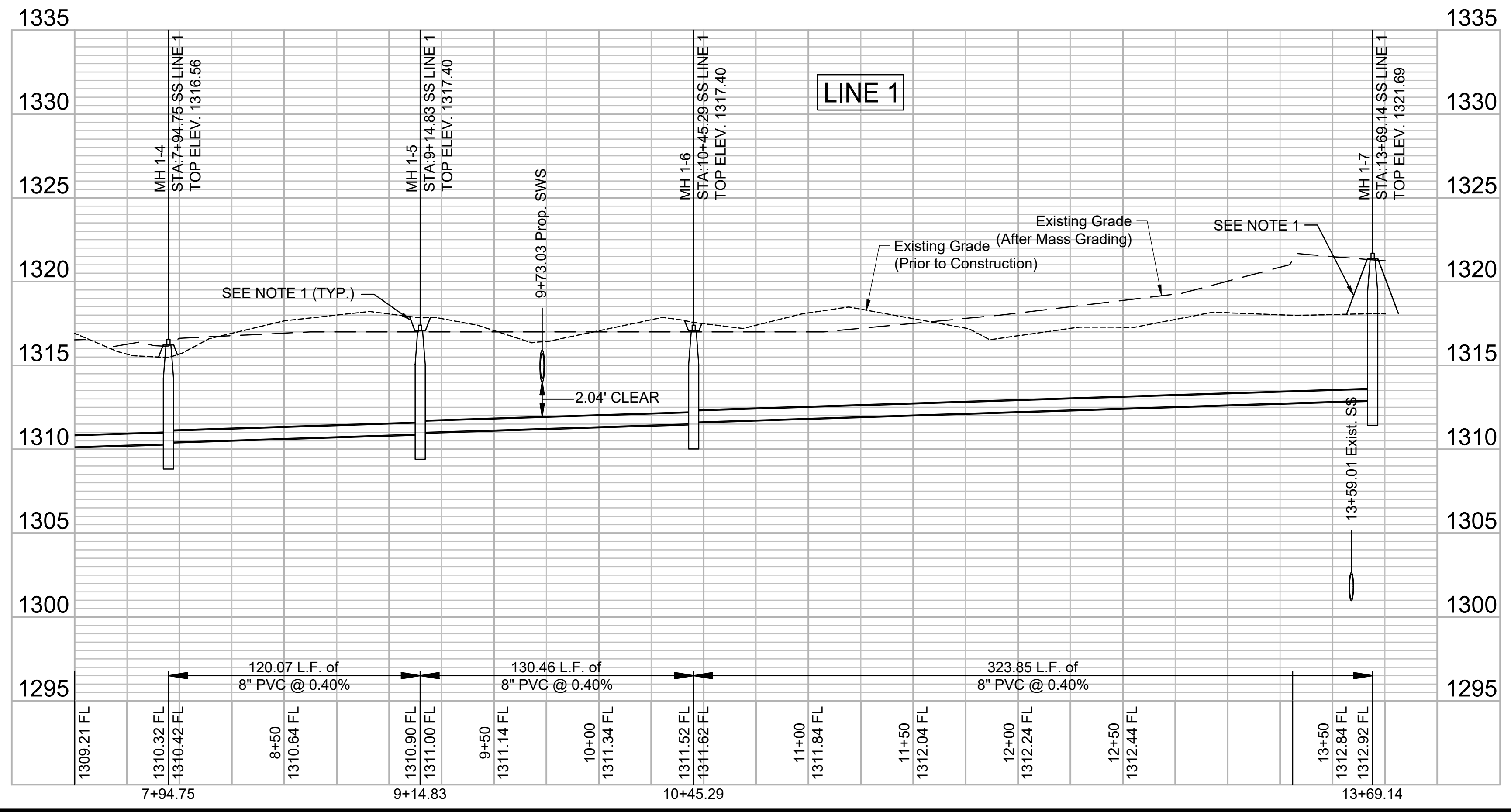
BAR IS ONE INCH ON ORIGINAL DRAWING  
 IF NOT ONE INCH ON THIS SHEET, ADJUST SCALES ACCORDINGLY.

DRAWING NUMBER

SHEET NUMBER **3** OF **26**



- NOTES:
- CONTRACTOR SHALL COORDINATE GRADING AROUND MH TOPS WITH THE TIED STORM WATER DRAIN PROJECT #425. SEE DETAILS ON SHEET NO. 9

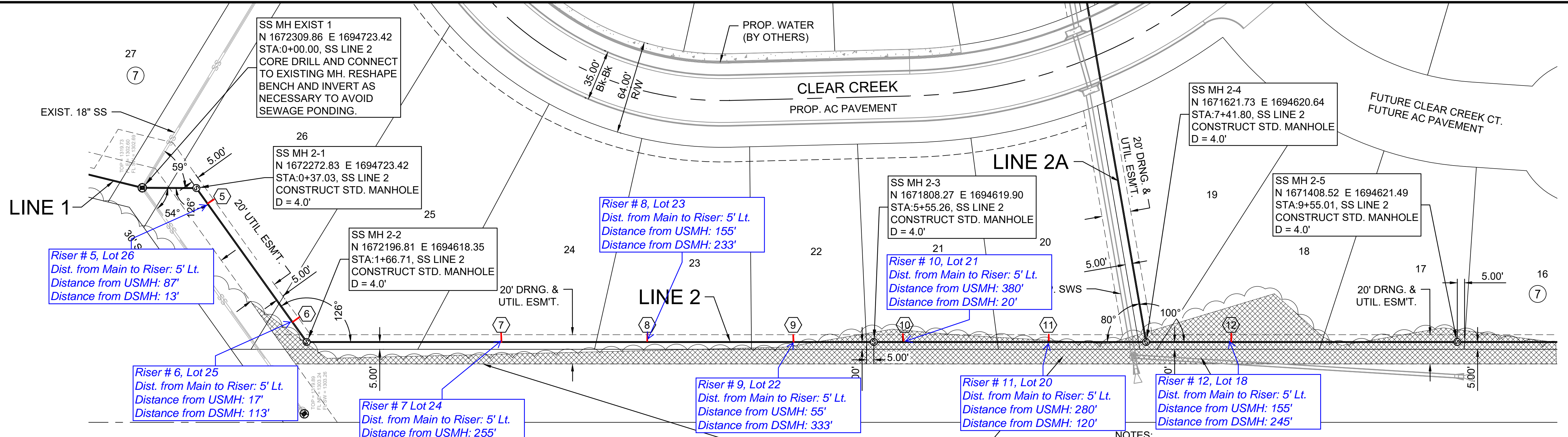



File: L:\2021\21T41002 - Clear Ridge Phase 2\Drawings\C3D\SS\SS LINE 1.dwg, Last Save: 1/10/2022 10:15 AM, Last saved by: Dstrandrich, Last plotted by: Standrich, Daryl R., Plot Style: ---, Plot Scale: 1:2.5849, Plot Date: 2/4/2022 11:11 AM, Plotter used: None



© 2021 GARVER, LLC  
 THIS DOCUMENT, ALONG WITH THE IDEAS AND DESIGNS CONVEYED HEREIN, SHALL BE CONSIDERED INSTRUMENTS OF PROFESSIONAL SERVICE AND ARE PROPERTY OF GARVER, LLC. ANY USE, REPRODUCTION, OR DISTRIBUTION OF THIS DOCUMENT, ALONG WITH THE IDEAS AND DESIGN CONTAINED HEREIN, IS PROHIBITED UNLESS AUTHORIZED IN WRITING BY GARVER, LLC OR EXPLICITLY ALLOWED IN THE GOVERNING PROFESSIONAL SERVICES AGREEMENT FOR THIS WORK.

1995 Midfield Road  
 Wichita, KS 67209  
 (316) 264-8008

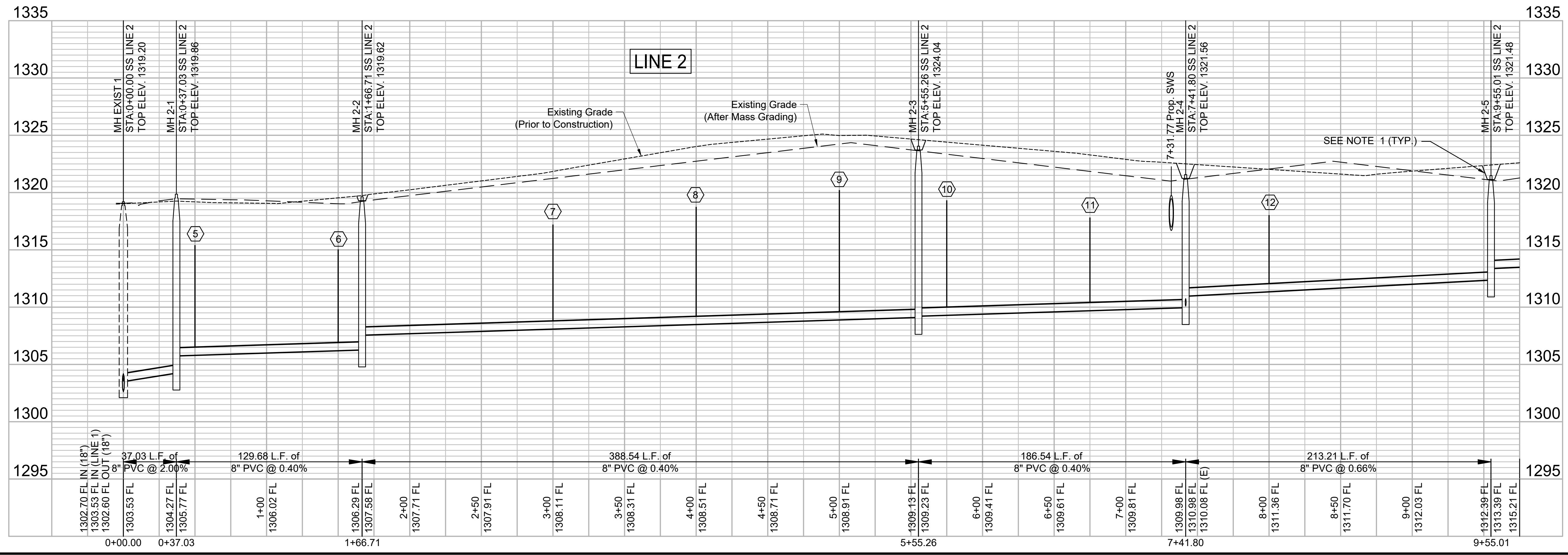
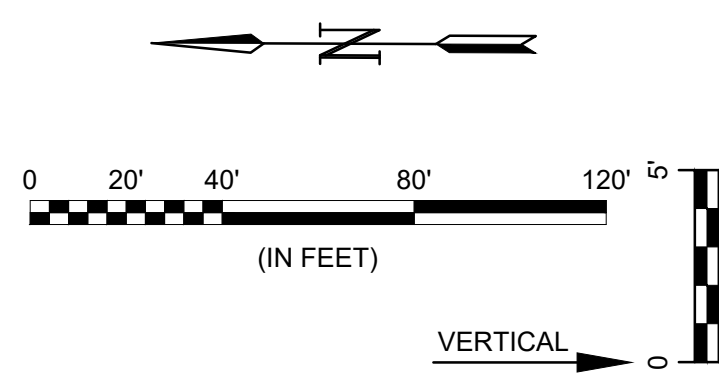


NOTE: TREES TO BE REMOVED FROM 20' UTILITY EASEMENT WITH TIED STORM WATER DRAIN PROJECT #425.

1. CONTRACTOR SHALL COORDINATE GRADING AROUND MH TOPS WITH THE TIED STORM WATER DRAIN PROJECT #425. SEE DETAILS ON SHEET NO. 9

NUMBER	TYPE	SERVING			STATION/DIRECTION	FOR INFORMATION ONLY	
		LOT NO.	BLOCK NO.	LINE NO.		APPROX. LENGTH 4" PIPE	
						VERTICAL	HORIZONTAL
5	8"X4" Tee	26	7	2	0+50 Left	8.9	5.0
6	8"X4" Tee	25	7	2	1+50 Left	8.1	5.0
7	8"X4" Tee	24	7	2	3+00 Left	8.4	5.0
8	8"X4" Tee	23	7	2	4+00 Left	9.5	5.0

NUMBER	TYPE	SERVING			STATION/DIRECTION	FOR INFORMATION ONLY	
		LOT NO.	BLOCK NO.	LINE NO.		APPROX. LENGTH 4" PIPE	
						VERTICAL	HORIZONTAL
9	8"X4" Tee	22	7	2	5+00 Left	10.6	5.0
10	8"X4" Tee	21	7	2	5+75 Left	9.3	5.0
11	8"X4" Tee	20	7	2	6+75 Left	7.4	5.0
12	8"X4" Tee	18	7	2	8+00 Left	6.0	5.0



File: L:\2021\12\14\1002 - Clear Ridge Phase 2\Drawings\C3D\SS\SS LINE 2-1.dwg Last Save: 1/10/2022 10:05 AM Last saved by: Dstandrich  
 Last plotted by: Standrich, Daryl R. Plot Style: --- Plot Scale: 1:2.5849 Plot Date: 2/4/2022 11:12 AM Plotter used: None

REV.	DATE	DESCRIPTION

CITY OF WICHITA  
 WICHITA, KANSAS

CLEAR RIDGE ADDITION  
 PH. 2 - SANITARY SEWER

SS LINE 2  
 (1 of 2)

JOB NO.: 21T41002  
 DATE: FEB. 2022  
 DESIGNED BY: CMB  
 DRAWN BY: DRS

BAR IS ONE INCH ON ORIGINAL DRAWING  
 IF NOT ONE INCH ON THIS SHEET, ADJUST SCALES ACCORDINGLY.

DRAWING NUMBER

SHEET NUMBER **4** OF **26**



© 2021 GARVER, LLC  
 THIS DOCUMENT, ALONG WITH THE IDEAS AND DESIGNS CONVEYED HEREIN, SHALL BE CONSIDERED INSTRUMENTS OF PROFESSIONAL SERVICE AND ARE PROPERTY OF GARVER, LLC. ANY USE, REPRODUCTION, OR DISTRIBUTION OF THIS DOCUMENT, ALONG WITH THE IDEAS AND DESIGN CONTAINED HEREIN, IS PROHIBITED UNLESS AUTHORIZED IN WRITING BY GARVER, LLC OR EXPLICITLY ALLOWED IN THE GOVERNING PROFESSIONAL SERVICES AGREEMENT FOR THIS WORK.

1995 Midfield Road  
 Wichita, KS 67209  
 (316) 264-8008



REV.	DATE	DESCRIPTION

CITY OF WICHITA  
 WICHITA, KANSAS  
 CLEAR RIDGE ADDITION  
 PH. 2 - SANITARY SEWER

SS LINE 2  
 (2 of 2)

JOB NO.: 21T41002  
 DATE: FEB. 2022  
 DESIGNED BY: CMB  
 DRAWN BY: DRS

BAR IS ONE INCH ON ORIGINAL DRAWING  
 IF NOT ONE INCH ON THIS SHEET, ADJUST SCALES ACCORDINGLY.

DRAWING NUMBER

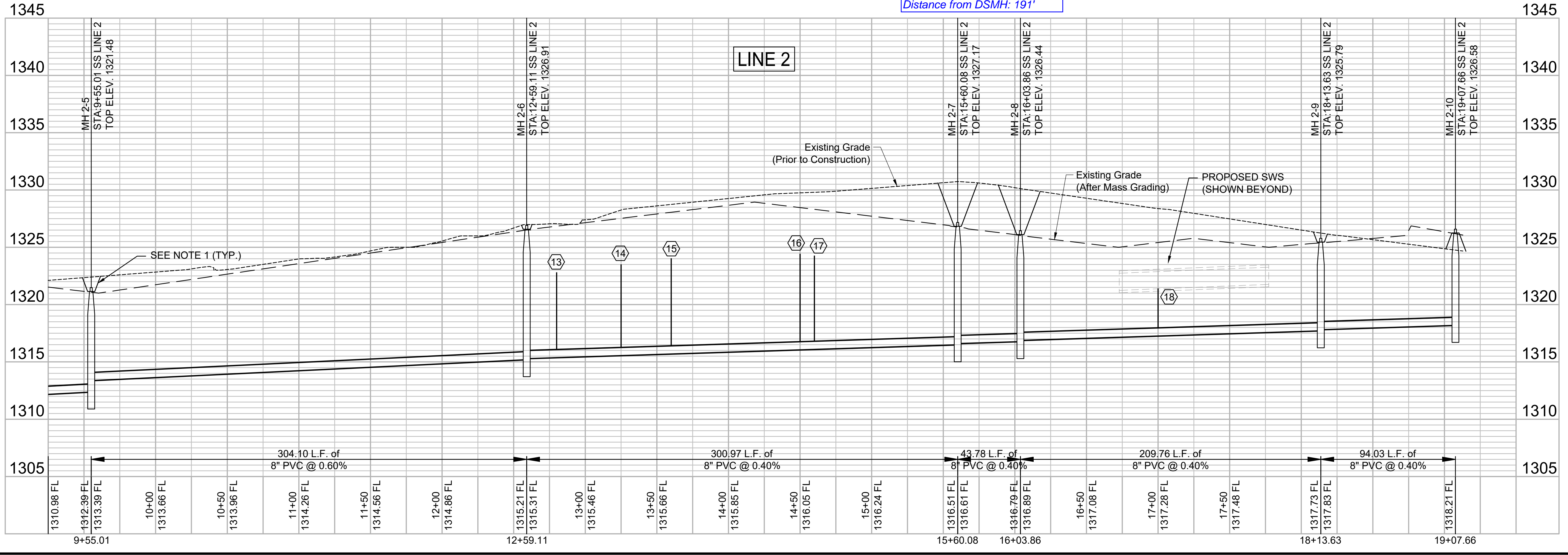
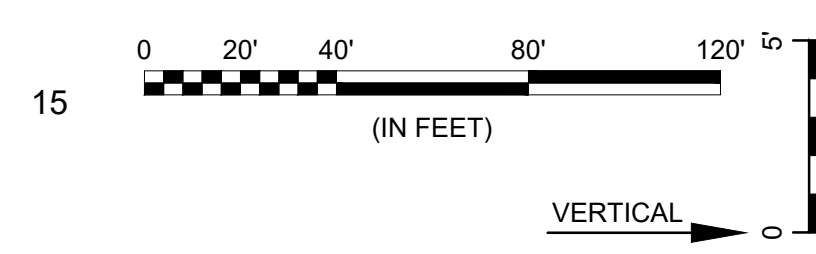
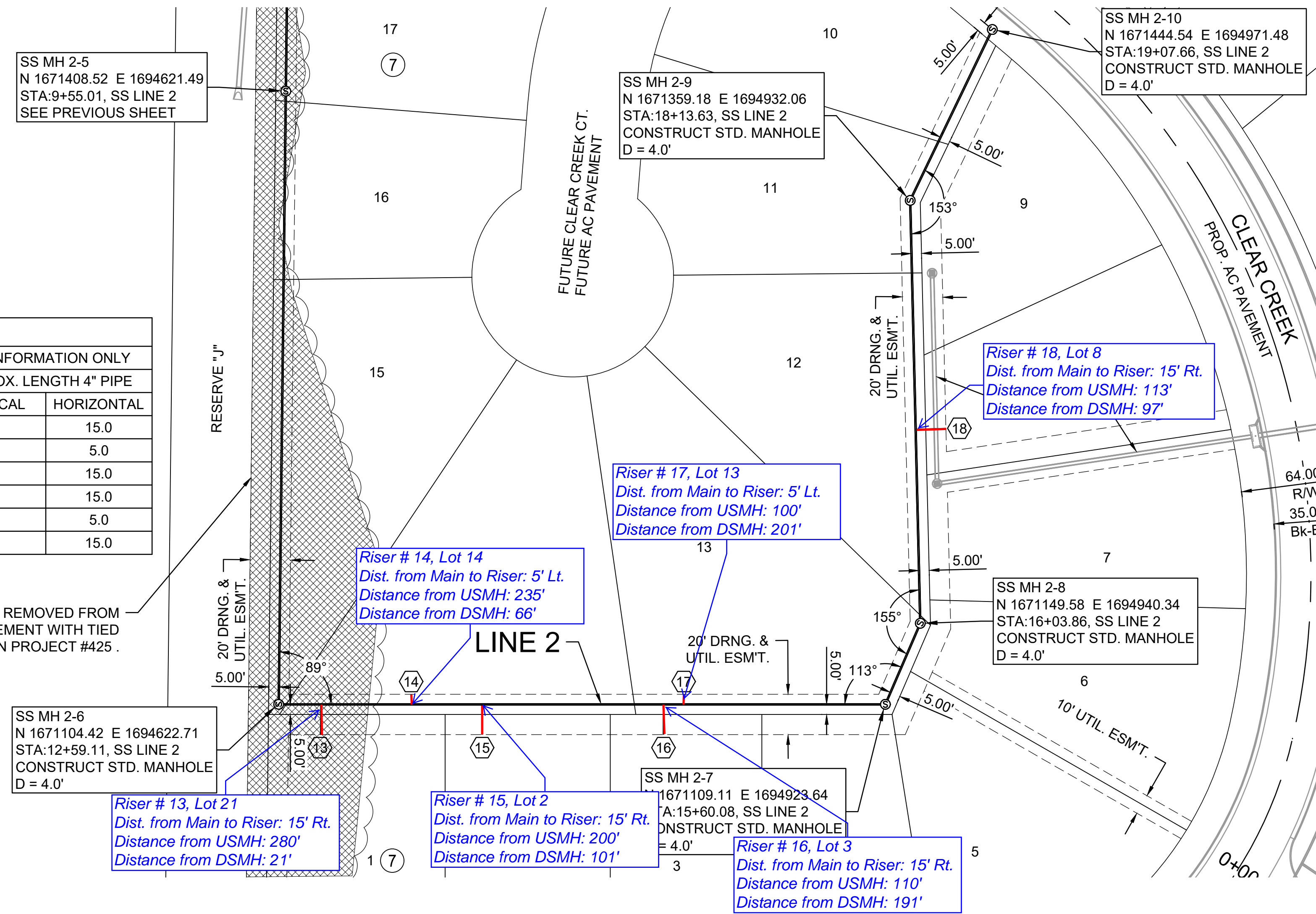
SHEET NUMBER **5** OF **26**

NUMBER	TYPE	SERVING			STATION/DIRECTION	FOR INFORMATION ONLY	
		LOT NO.	BLOCK NO.	LINE NO.		APPROX. LENGTH 4" PIPE	VERTICAL
13	8"X4" Tee	1	7	2	12+80 Right	6.7	15.0
14	8"X4" Tee	14	7	2	13+25 Left	7.2	5.0
15	8"X4" Tee	2	7	2	13+60 Right	7.6	15.0
16	8"X4" Tee	3	7	2	14+50 Right	7.6	15.0
17	8"X4" Tee	13	7	2	14+60 Left	7.4	5.0
18	8"X4" Tee	8	7	2	17+00 Right	3.4	15.0

NOTE: TREES TO BE REMOVED FROM 20' UTILITY EASEMENT WITH TIED STORM WATER DRAIN PROJECT #425.

NOTES:

- CONTRACTOR SHALL COORDINATE GRADING AROUND MH TOPS WITH THE TIED STORM WATER DRAIN PROJECT #425. SEE DETAILS ON SHEET NO. 9

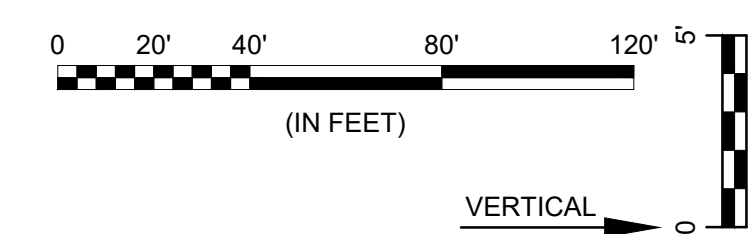
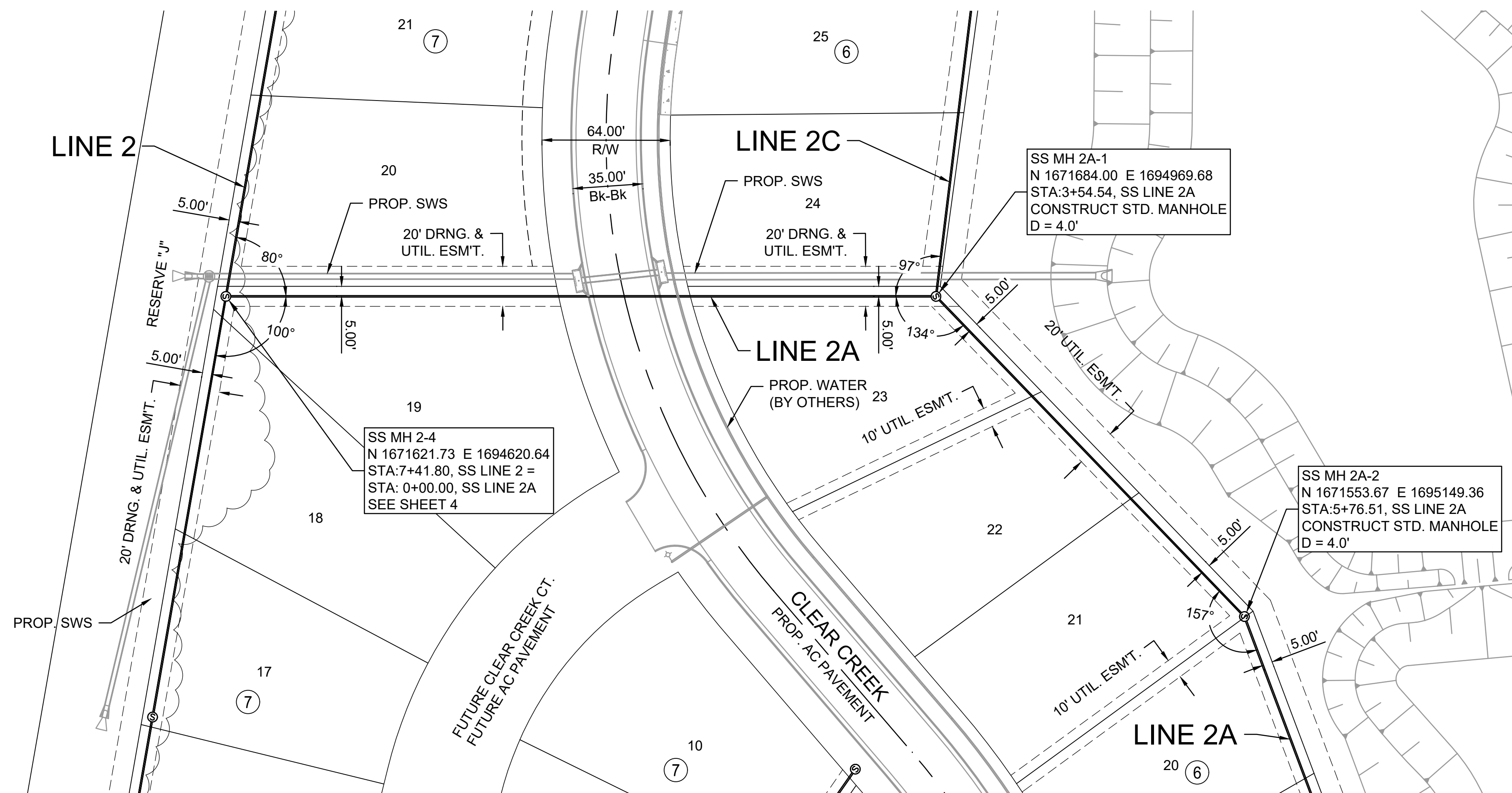



File: L:\2021\21T41002 - Clear Ridge Phase 2\Drawings\CADD\SS LINE 2 - 2.dwg Last Save: 1/10/2022 10:05 AM Last saved by: Dstandrich  
 Last plotted by: Standrich, Darryl R. Plot Style: --- Plot Scale: 1:2.5849 Plot Date: 2/4/2022 11:13 AM Plotter used: None

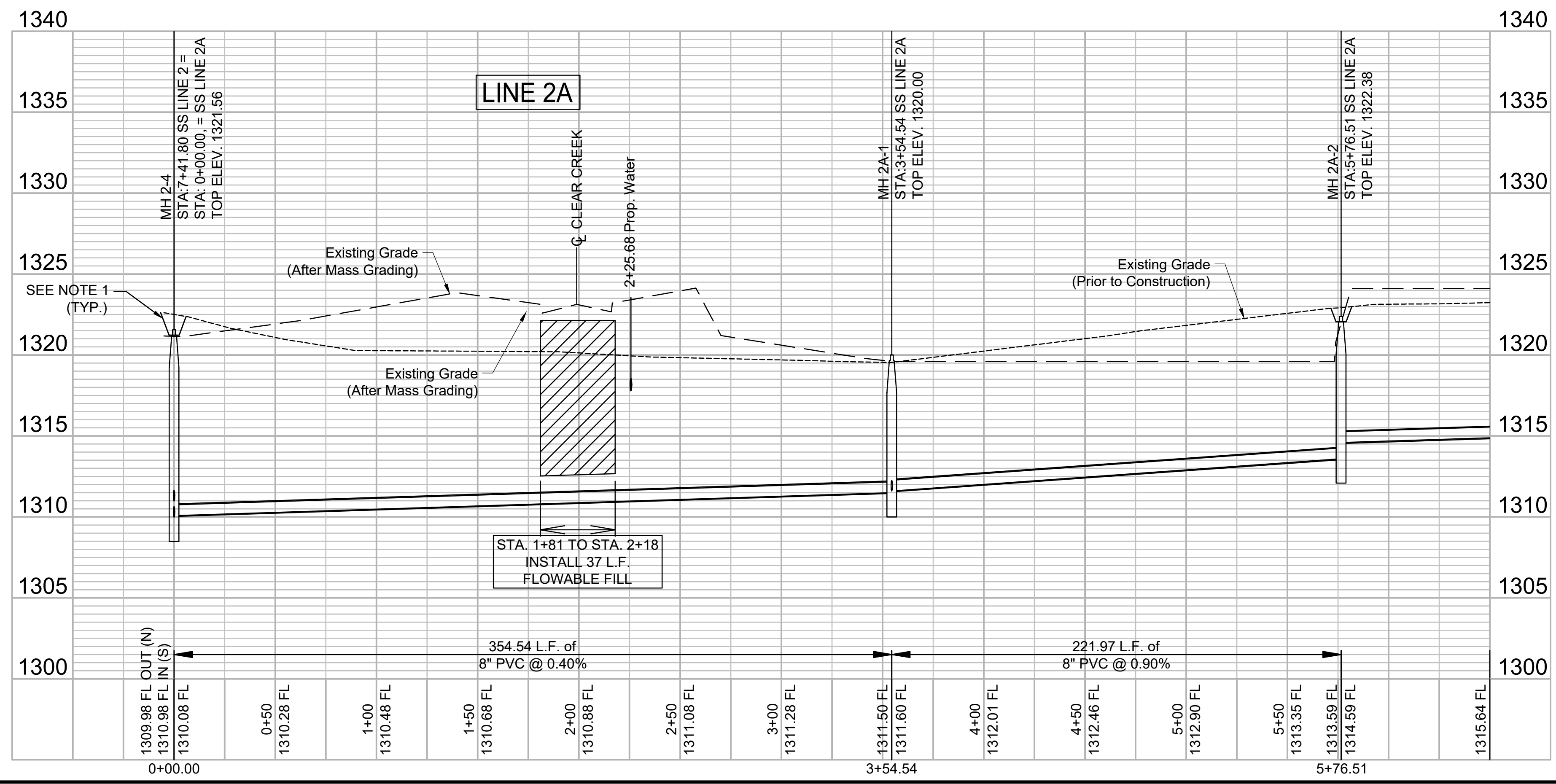


© 2021 GARVER, LLC  
 THIS DOCUMENT, ALONG WITH THE IDEAS AND DESIGNS CONVEYED HEREIN, SHALL BE CONSIDERED INSTRUMENTS OF PROFESSIONAL SERVICE AND ARE PROPERTY OF GARVER, LLC. ANY USE, REPRODUCTION, OR DISTRIBUTION OF THIS DOCUMENT, ALONG WITH THE IDEAS AND DESIGN CONTAINED HEREIN, IS PROHIBITED UNLESS AUTHORIZED IN WRITING BY GARVER, LLC OR EXPLICITLY ALLOWED IN THE GOVERNING PROFESSIONAL SERVICES AGREEMENT FOR THIS WORK.

1995 Midfield Road  
 Wichita, KS 67209  
 (316) 264-8008



- NOTES:
- CONTRACTOR SHALL COORDINATE GRADING AROUND MH TOPS WITH THE TIED STORM WATER DRAIN PROJECT #425. SEE DETAILS ON SHEET NO. 9



File: L:\2021\12\14\1002 - Clear Ridge Phase 2\Drawings\C3D\SS\SS LINE 2A - 1.dwg, Last Save: 1/10/2022 10:15 AM, Last saved by: Dstrandrich, Last plotted by: Dstrandrich, Plot Style: ---, Plot Scale: 1:2.5849, Plot Date: 2/4/2022 11:13 AM, Plotter used: None

REV.	DATE	DESCRIPTION	BY

CITY OF WICHITA  
 WICHITA, KANSAS  
 CLEAR RIDGE ADDITION  
 PH. 2 - SANITARY SEWER  
 WICHITA, KS  
 www.wichita.gov

SS LINE 2A  
 (1 of 2)

JOB NO.: 21T41002  
 DATE: FEB. 2022  
 DESIGNED BY: CMB  
 DRAWN BY: DRS

BAR IS ONE INCH ON ORIGINAL DRAWING  
 IF NOT ONE INCH ON THIS SHEET, ADJUST SCALES ACCORDINGLY.


DRAWING NUMBER

SHEET NUMBER **6** OF **26**



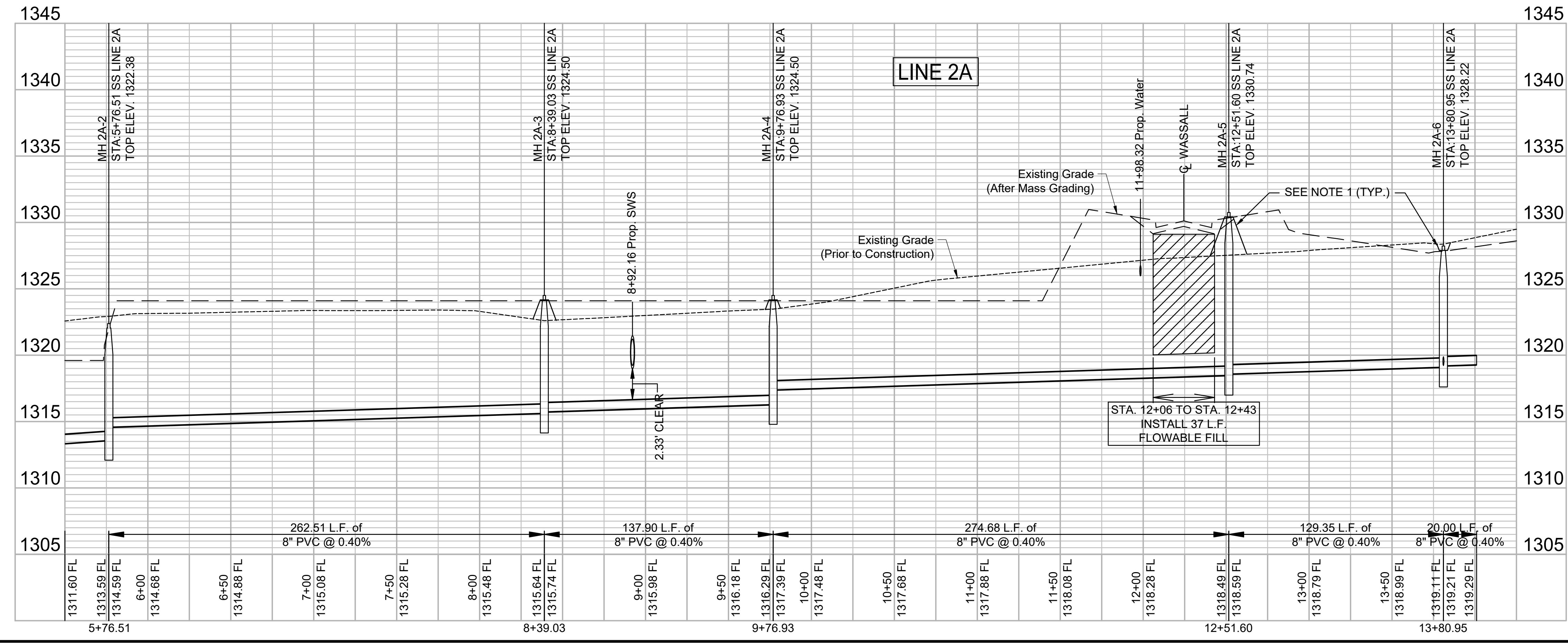
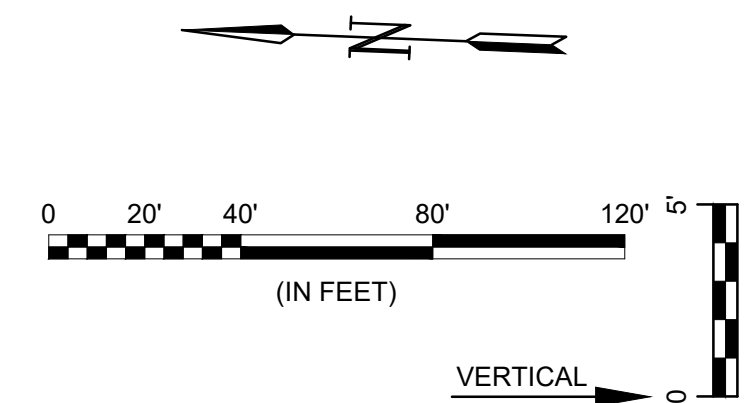
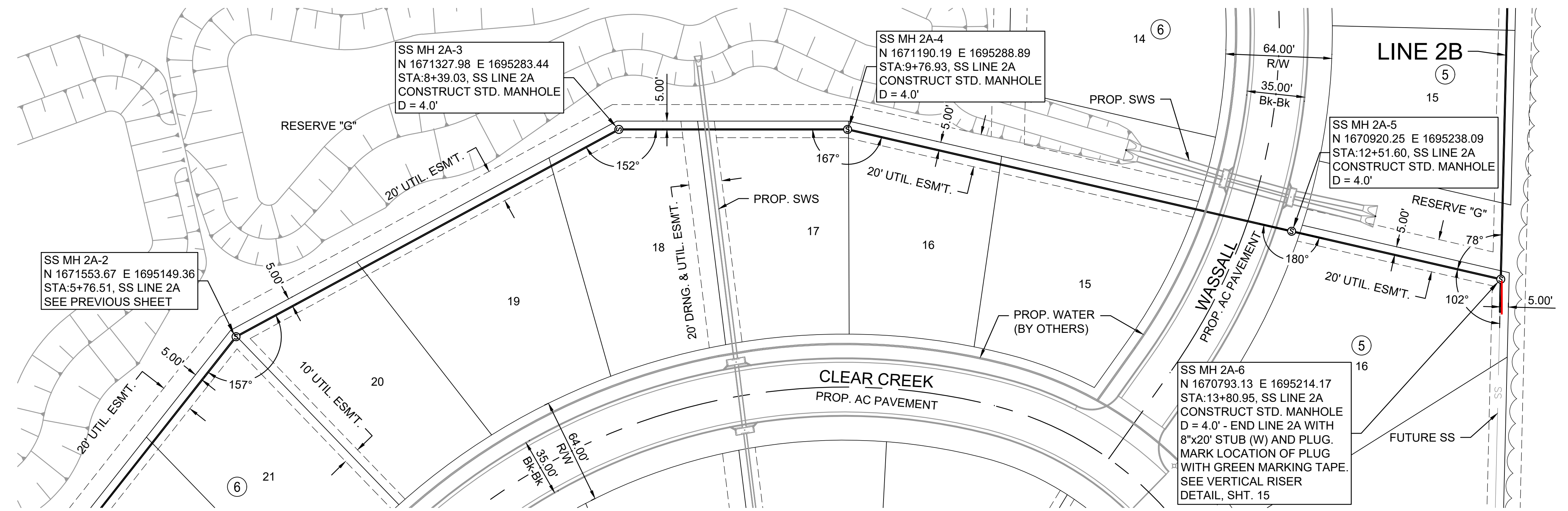
© 2021 GARVER, LLC  
 THIS DOCUMENT, ALONG WITH THE IDEAS AND DESIGNS CONVEYED HEREIN, SHALL BE CONSIDERED INSTRUMENTS OF PROFESSIONAL SERVICE AND ARE PROPERTY OF GARVER, LLC. ANY USE, REPRODUCTION, OR DISTRIBUTION OF THIS DOCUMENT, ALONG WITH THE IDEAS AND DESIGN CONTAINED HEREIN, IS PROHIBITED UNLESS AUTHORIZED IN WRITING BY GARVER, LLC OR EXPLICITLY ALLOWED IN THE GOVERNING PROFESSIONAL SERVICES AGREEMENT FOR THIS WORK.

1995 Midfield Road  
 Wichita, KS 67209  
 (316) 264-8008



NOTES:

- CONTRACTOR SHALL COORDINATE GRADING AROUND MH TOPS WITH THE TIED STORM WATER DRAIN PROJECT #425. SEE DETAILS ON SHEET NO. 9



File: L:\2021\12\14\1002 - Clear Ridge Phase 2\Drawings\C3D\SS\SS LINE 2A - 2.dwg, Last Save: 1/10/2022 10:47 AM, Last saved by: Destandrich, Last plotted by: Standrich, Daryl R., Plot Style: ---, Plot Scale: 1:2.5849, Plot Date: 2/4/2022 11:14 AM, Plotter used: None

REV.	DATE	DESCRIPTION	BY

CITY OF WICHITA  
 WICHITA, KANSAS  
 CLEAR RIDGE ADDITION  
 PH. 2 - SANITARY SEWER

SS LINE 2A  
 (2 of 2)

JOB NO.: 21T41002  
 DATE: FEB. 2022  
 DESIGNED BY: CMB  
 DRAWN BY: DRS


BAR IS ONE INCH ON ORIGINAL DRAWING  
 IF NOT ONE INCH ON THIS SHEET, ADJUST SCALES ACCORDINGLY.

DRAWING NUMBER  
 SHEET NUMBER **7** OF **26**



© 2021 GARVER, LLC  
 THIS DOCUMENT, ALONG WITH THE IDEAS AND DESIGNS CONVEYED HEREIN, SHALL BE CONSIDERED INSTRUMENTS OF PROFESSIONAL SERVICE AND ARE PROPERTY OF GARVER, LLC. ANY USE, REPRODUCTION, OR DISTRIBUTION OF THIS DOCUMENT, ALONG WITH THE IDEAS AND DESIGN CONTAINED HEREIN, IS PROHIBITED UNLESS AUTHORIZED IN WRITING BY GARVER, LLC OR EXPLICITLY ALLOWED IN THE GOVERNING PROFESSIONAL SERVICES AGREEMENT FOR THIS WORK.

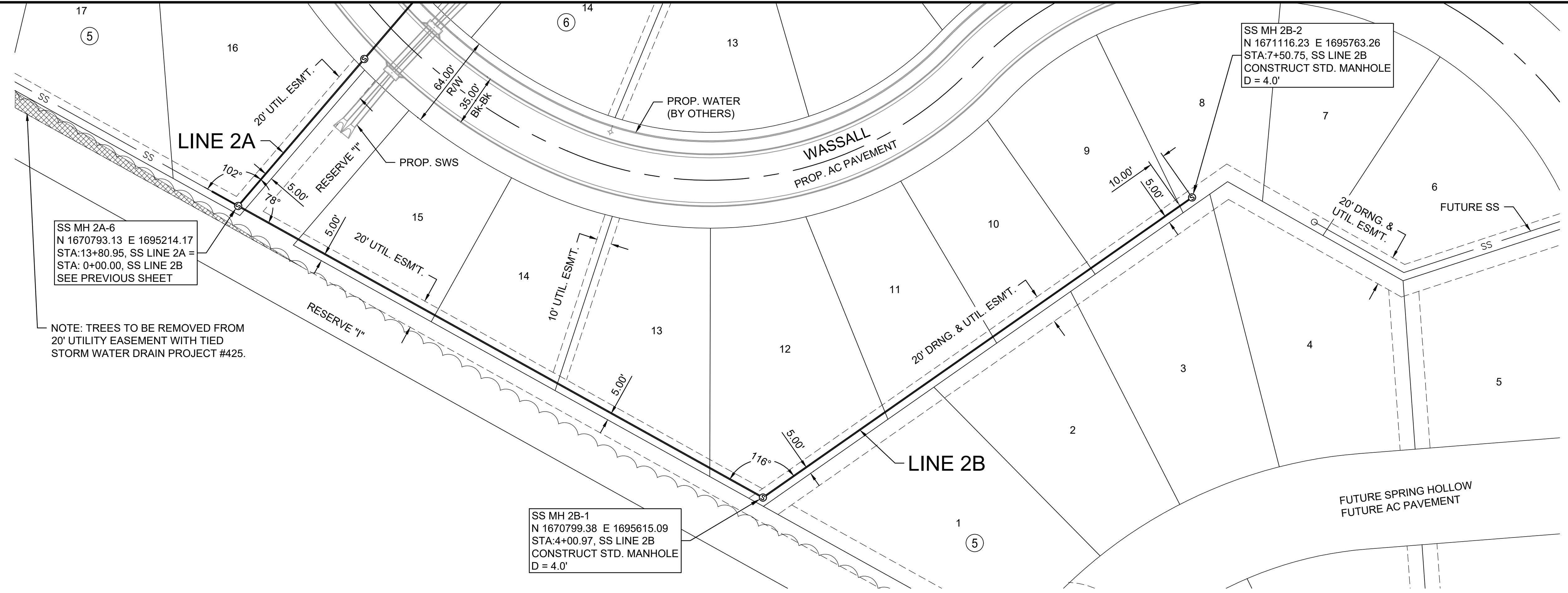
1995 Midfield Road  
 Wichita, KS 67209  
 (316) 264-8008



REV.	DATE	DESCRIPTION	BY

CITY OF WICHITA  
 WICHITA, KANSAS  
 CLEAR RIDGE ADDITION  
 PH. 2 - SANITARY SEWER

SS LINE 2B  
 JOB NO.: 21T41002  
 DATE: FEB. 2022  
 DESIGNED BY: CMB  
 DRAWN BY: DRS  
 BAR IS ONE INCH ON ORIGINAL DRAWING  
 IF NOT ONE INCH ON THIS SHEET, ADJUST SCALES ACCORDINGLY.  
 DRAWING NUMBER  
 SHEET NUMBER **8** OF **26**



SS MH 2A-6  
 N 1670793.13 E 1695214.17  
 STA:13+80.95, SS LINE 2A =  
 STA: 0+00.00, SS LINE 2B  
 SEE PREVIOUS SHEET

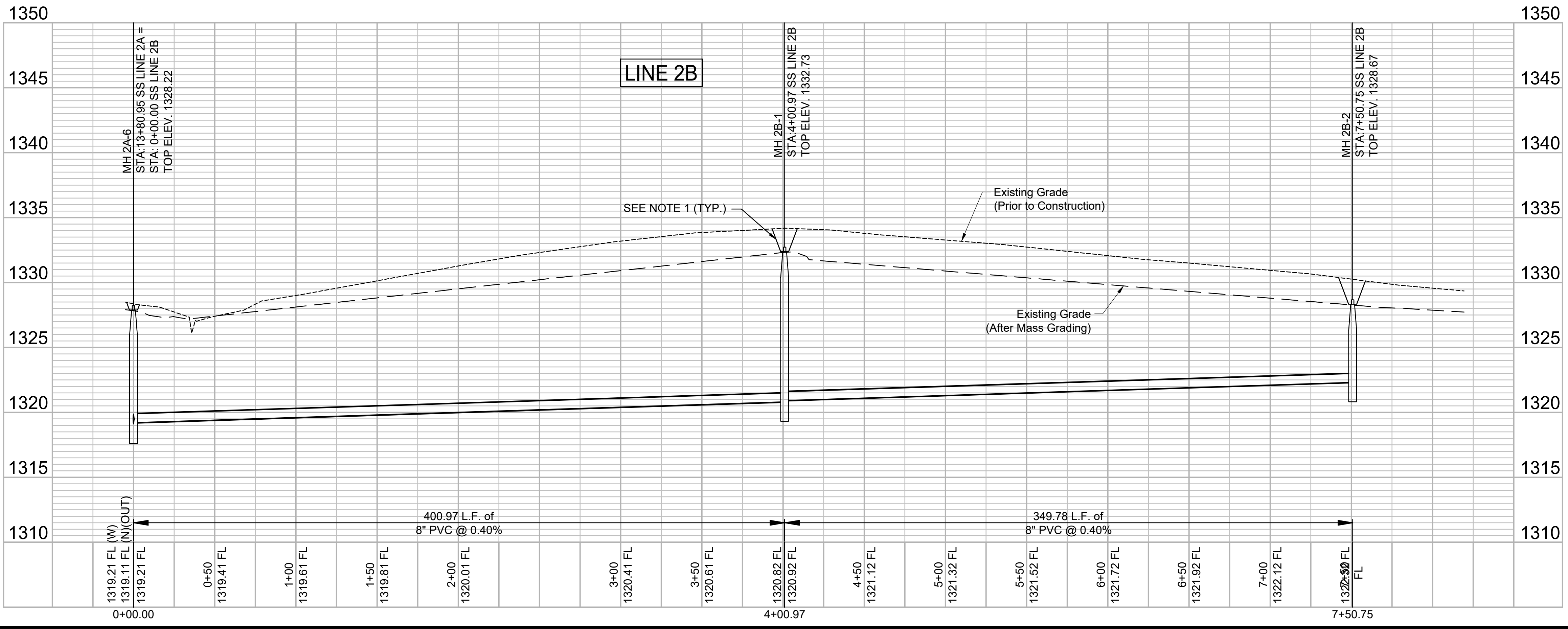
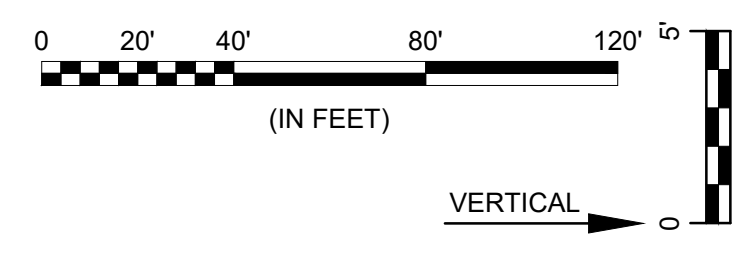
SS MH 2B-2  
 N 1671116.23 E 1695763.26  
 STA:7+50.75, SS LINE 2B  
 CONSTRUCT STD. MANHOLE  
 D = 4.0'

SS MH 2B-1  
 N 1670799.38 E 1695615.09  
 STA:4+00.97, SS LINE 2B  
 CONSTRUCT STD. MANHOLE  
 D = 4.0'

NOTE: TREES TO BE REMOVED FROM 20' UTILITY EASEMENT WITH TIED STORM WATER DRAIN PROJECT #425.

NOTES:

- CONTRACTOR SHALL COORDINATE GRADING AROUND MH TOPS WITH THE TIED STORM WATER DRAIN PROJECT #425. SEE DETAILS ON SHEET NO. 9

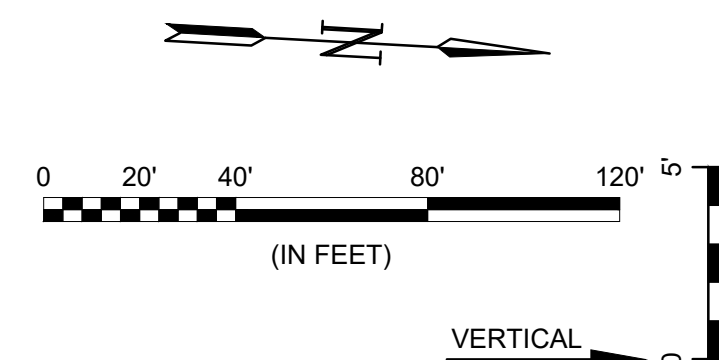
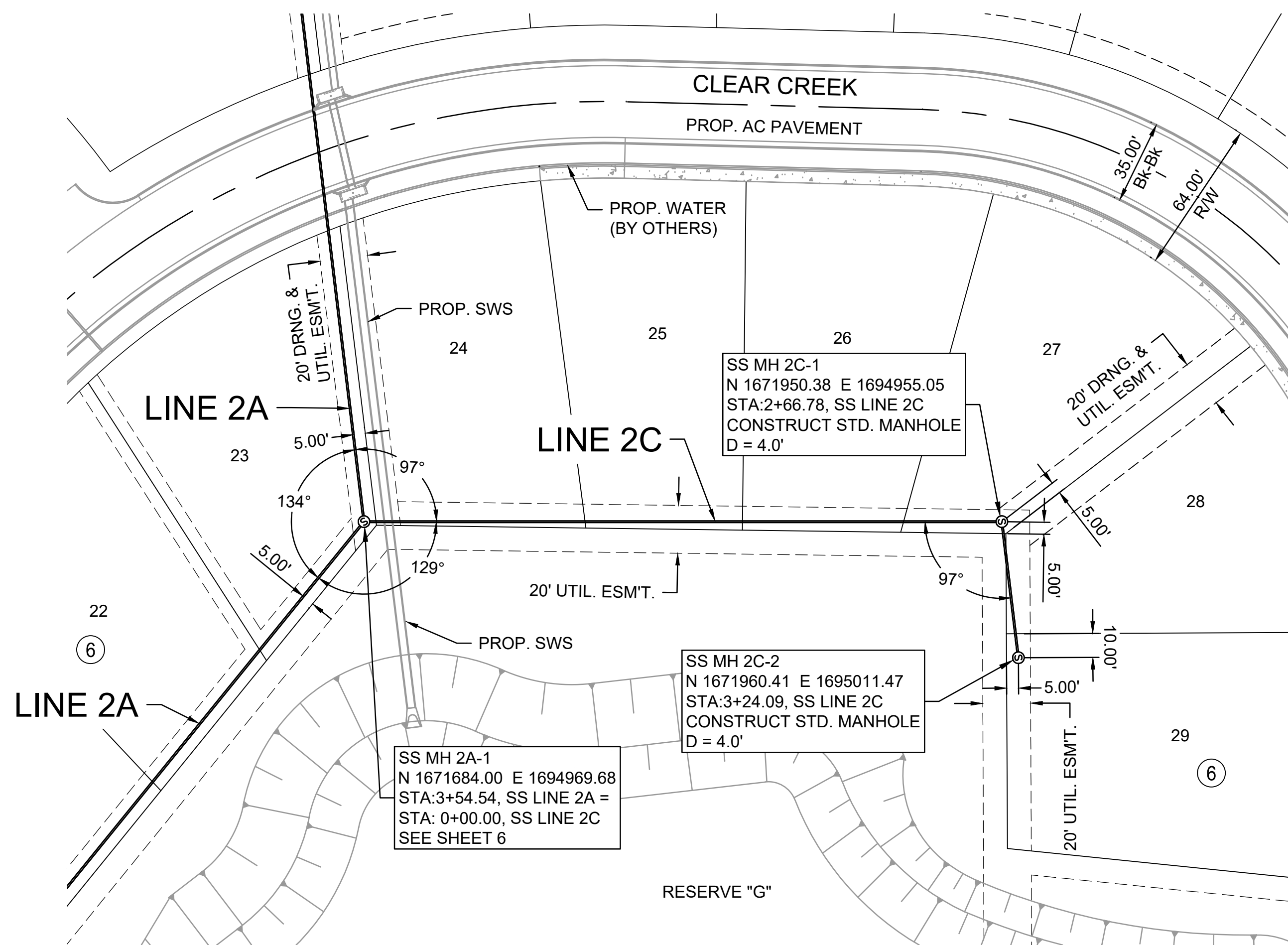


File: L:\2021\21T41002 - Clear Ridge Phase 2\Drawings\C3D\SS\SS LINE 2B.dwg, Last Save: 1/10/2022 11:16 AM, Last saved by: Dstrandrich  
 Last plotted by: Standrich, Daryl R., Plot Style: ---, Plot Scale: 1:2.5849, Plot Date: 2/4/2022 11:15 AM, Plotter used: None



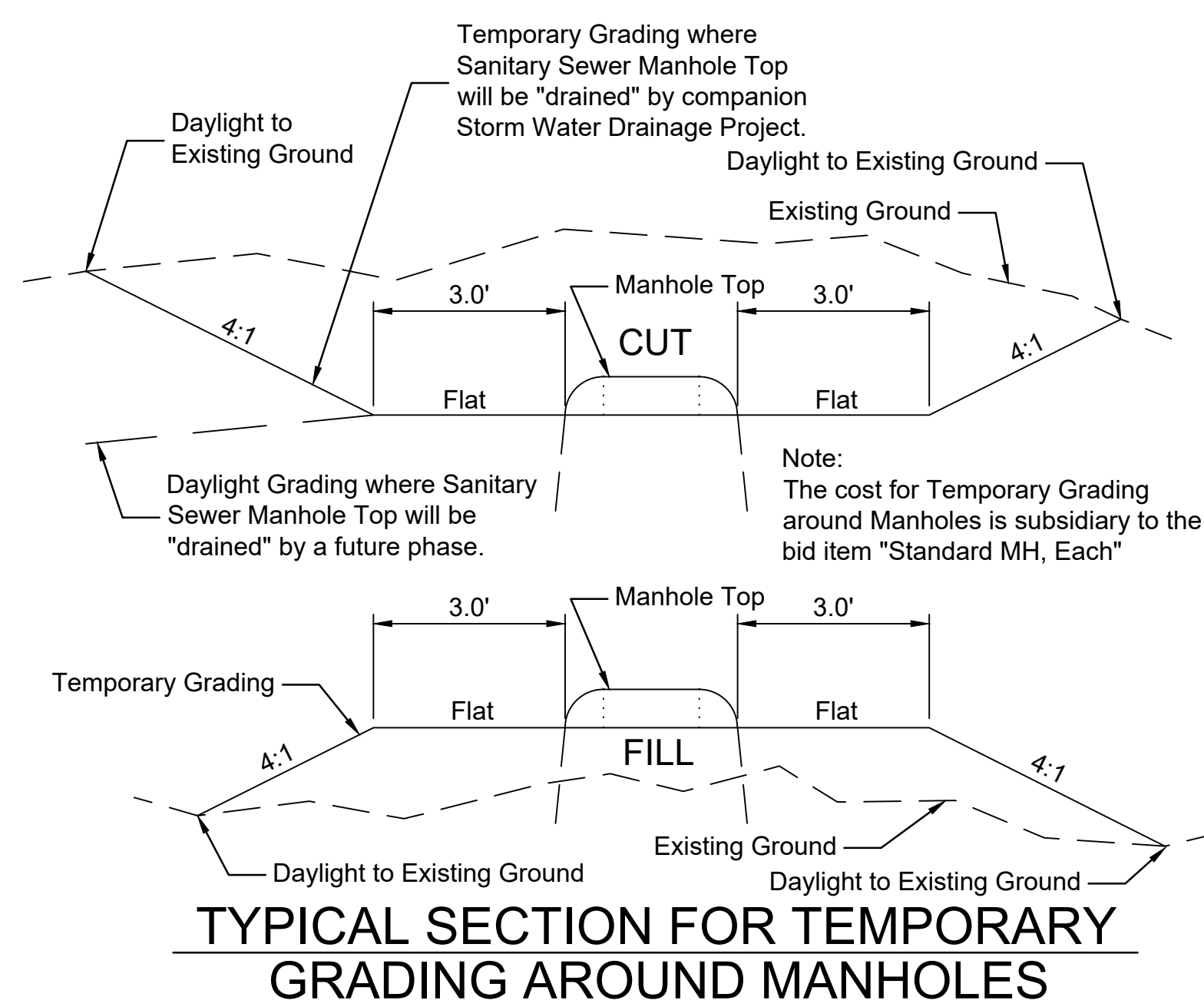
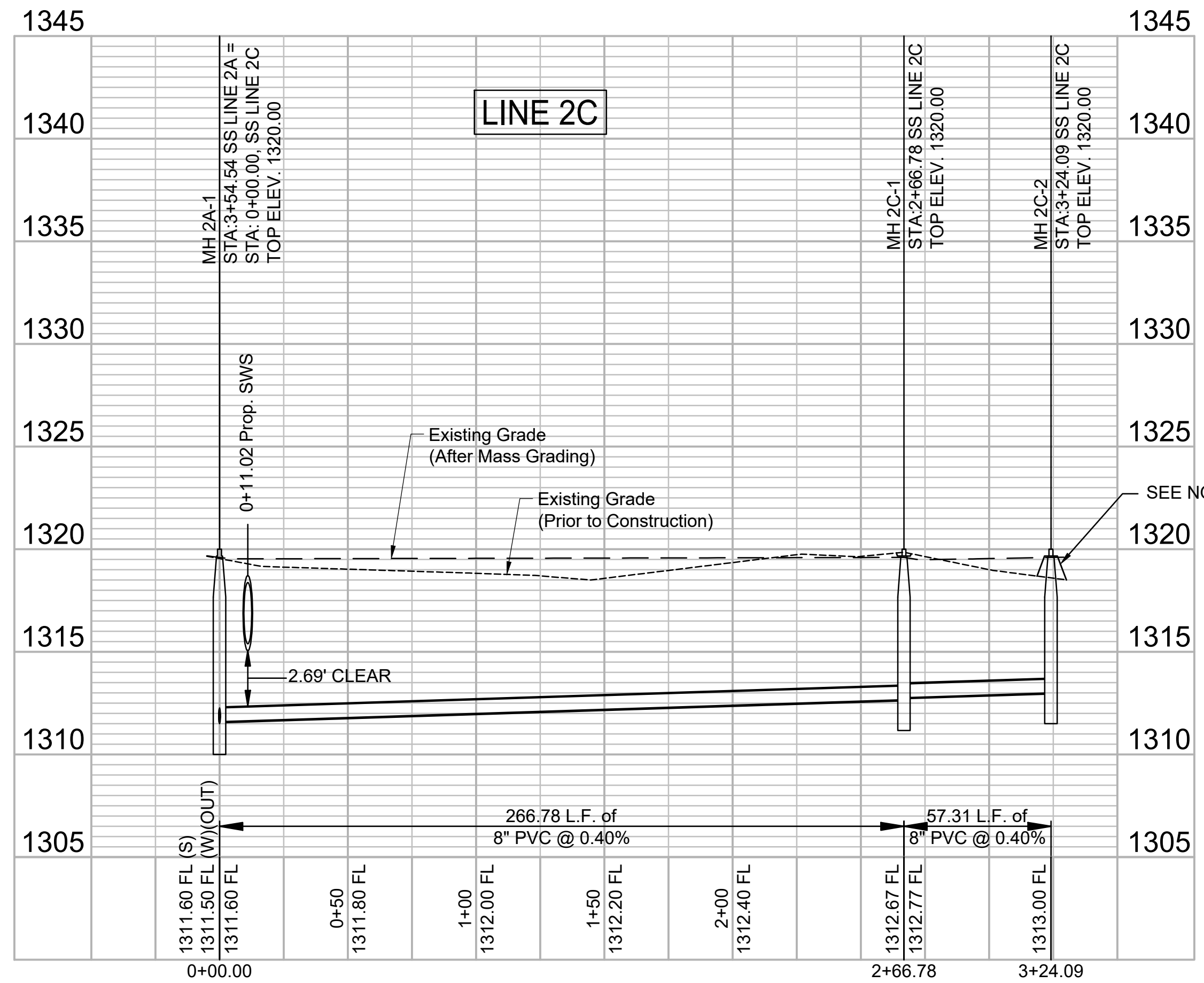
© 2021 GARVER, LLC  
 THIS DOCUMENT, ALONG WITH THE IDEAS AND DESIGNS CONVEYED HEREIN, SHALL BE CONSIDERED INSTRUMENTS OF PROFESSIONAL SERVICE AND ARE PROPERTY OF GARVER, LLC. ANY USE, REPRODUCTION, OR DISTRIBUTION OF THIS DOCUMENT, ALONG WITH THE IDEAS AND DESIGN CONTAINED HEREIN, IS PROHIBITED UNLESS AUTHORIZED IN WRITING BY GARVER, LLC OR EXPLICITLY ALLOWED IN THE GOVERNING PROFESSIONAL SERVICES AGREEMENT FOR THIS WORK.

1995 Midfield Road  
 Wichita, KS 67209  
 (316) 264-8008



NOTES:

- CONTRACTOR SHALL COORDINATE GRADING AROUND MH TOPS WITH THE TIED STORM WATER DRAIN PROJECT #425. SEE DETAILS ON SHEET NO. 9



File: L:\2021\12\14\1002 - Clear Ridge Phase 2\Drawings\C3D\SS\SS LINE 2C.dwg, Last Save: 1/10/2022 11:28 AM, Last saved by: Dstandrich, Last plotted by: Standrich, Daryl R, Plot Style: ---, Plot Scale: 1:2.5849, Plot Date: 2/4/2022 11:15 AM, Plotter used: None

REV.	DATE	DESCRIPTION	BY

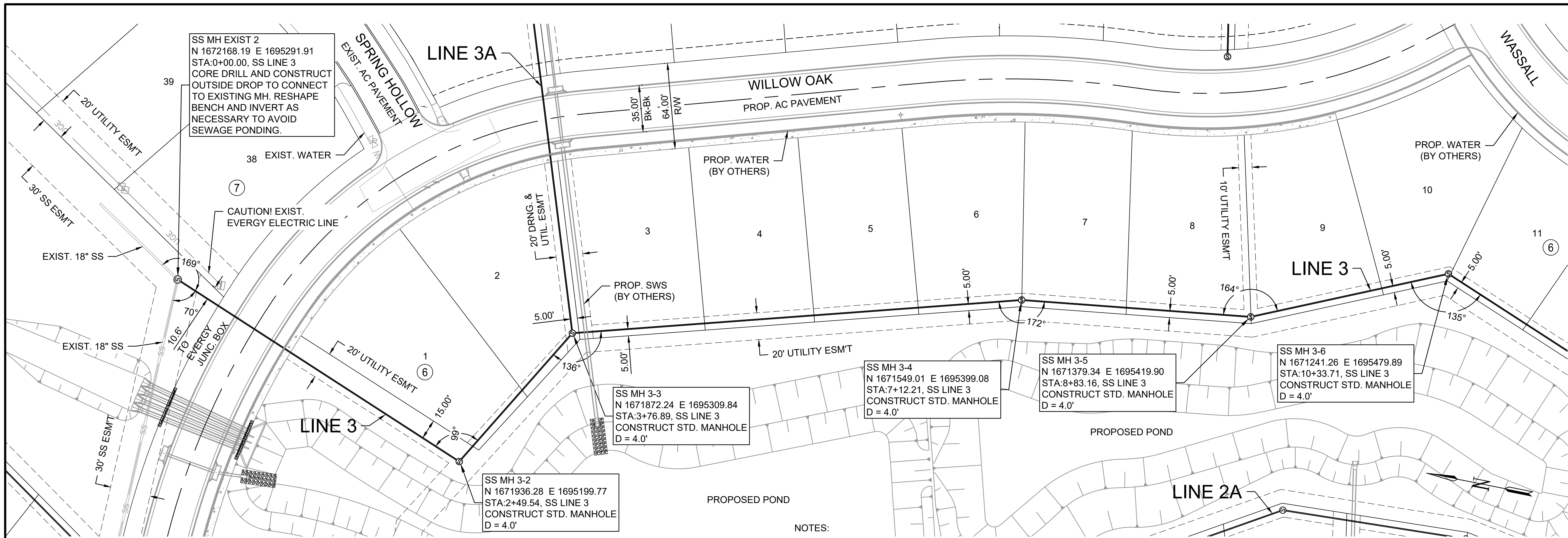

CITY OF WICHITA  
 WICHITA, KANSAS  
 CLEAR RIDGE ADDITION  
 PH. 2 - SANITARY SEWER  
 WICHITA, KS  
 www.wichita.gov

SS LINE 2C  
 JOB NO.: 21T41002  
 DATE: FEB. 2022  
 DESIGNED BY: CMB  
 DRAWN BY: DRS  
 BAR IS ONE INCH ON ORIGINAL DRAWING  
 IF NOT ONE INCH ON THIS SHEET, ADJUST SCALES ACCORDINGLY.  
 DRAWING NUMBER  
 SHEET NUMBER **9** OF **26**

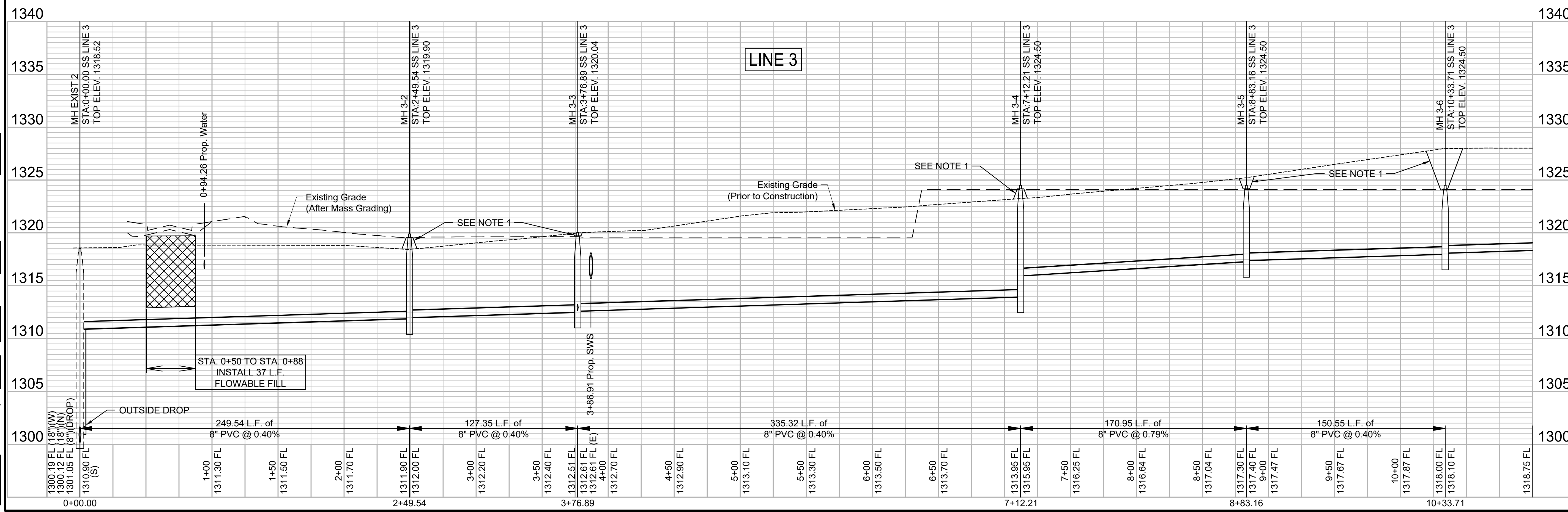
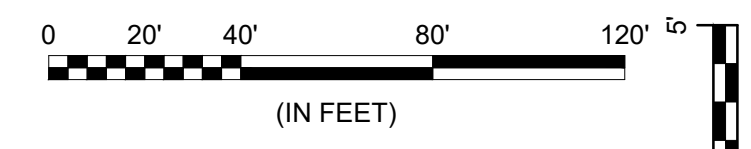


© 2021 GARVER, LLC  
 THIS DOCUMENT, ALONG WITH THE IDEAS AND DESIGNS CONVEYED HEREIN, SHALL BE CONSIDERED INSTRUMENTS OF PROFESSIONAL SERVICE AND ARE PROPERTY OF GARVER, LLC. ANY USE, REPRODUCTION, OR DISTRIBUTION OF THIS DOCUMENT, ALONG WITH THE IDEAS AND DESIGN CONTAINED HEREIN, IS PROHIBITED UNLESS AUTHORIZED IN WRITING BY GARVER, LLC OR EXPLICITLY ALLOWED IN THE GOVERNING PROFESSIONAL SERVICES AGREEMENT FOR THIS WORK.

1995 Midfield Road  
 Wichita, KS 67209  
 (316) 264-8008



- NOTES:
- CONTRACTOR SHALL COORDINATE GRADING AROUND MH TOPS WITH THE TIED STORM WATER DRAIN PROJECT #425. SEE DETAILS ON SHEET NO. 9



File: L:\2021\12\14\1002 - Clear Ridge Phase 2\Drawings\CDD\SS\SS LINE 3-1.dwg Last Save: 1/10/2022 11:30 AM Last saved by: Drstanchich  
 Last plotted by: Stanchich, Darryl R. Plot Style: --- Plot Scale: 1:2.5849 Plot Date: 2/4/2022 11:16 AM Plotter used: None

REV.	DATE	DESCRIPTION	BY

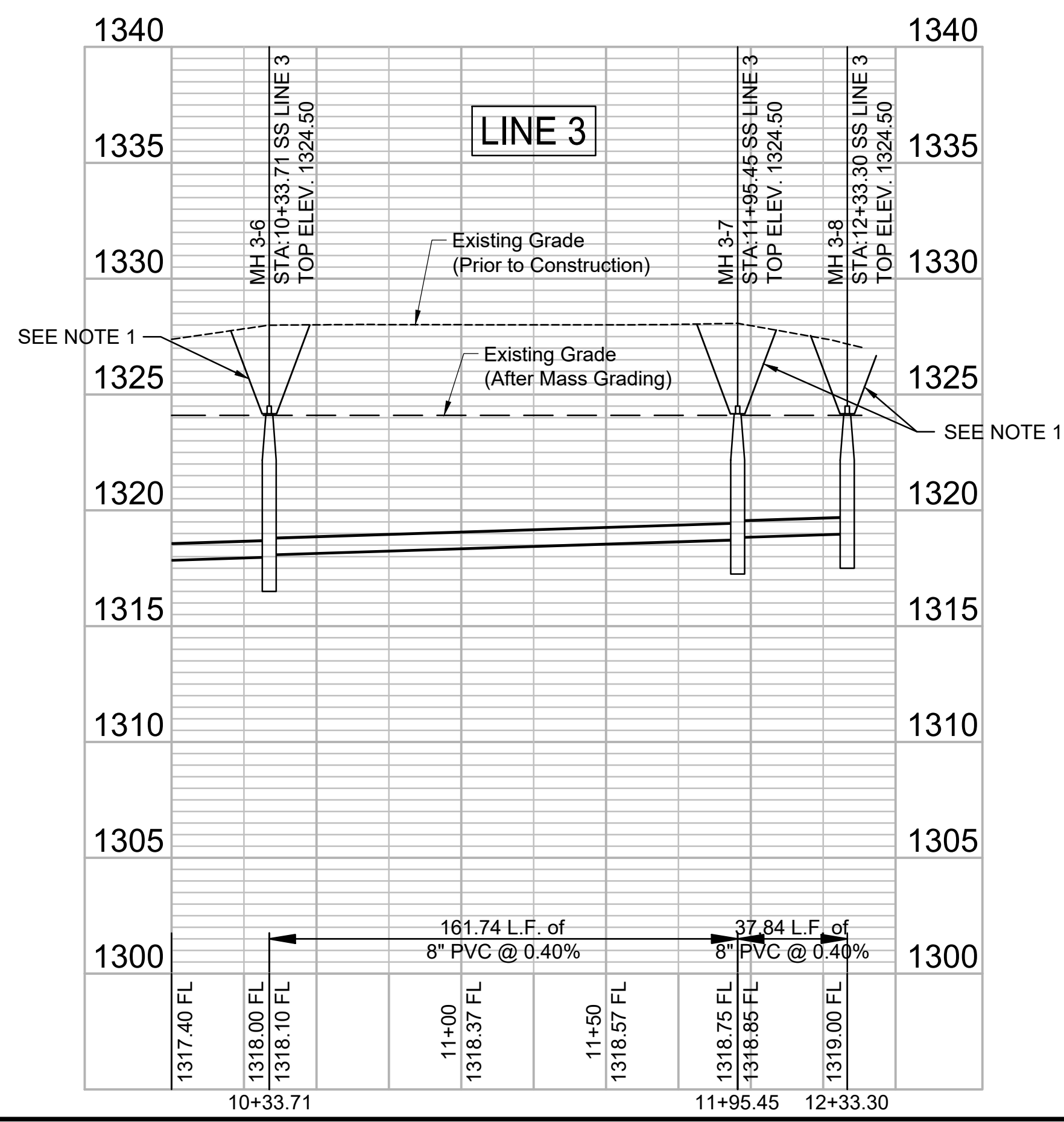
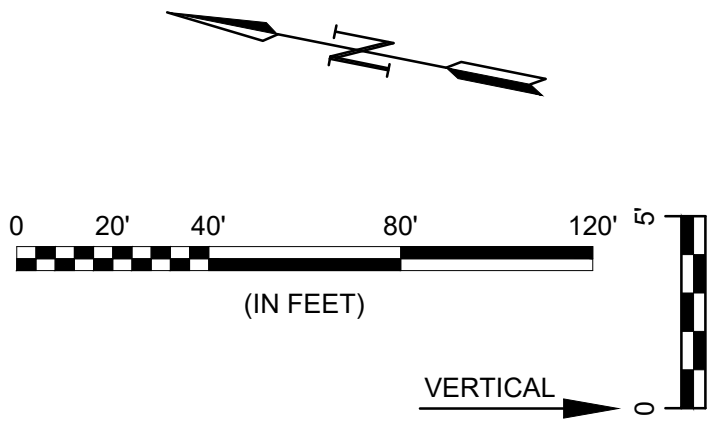
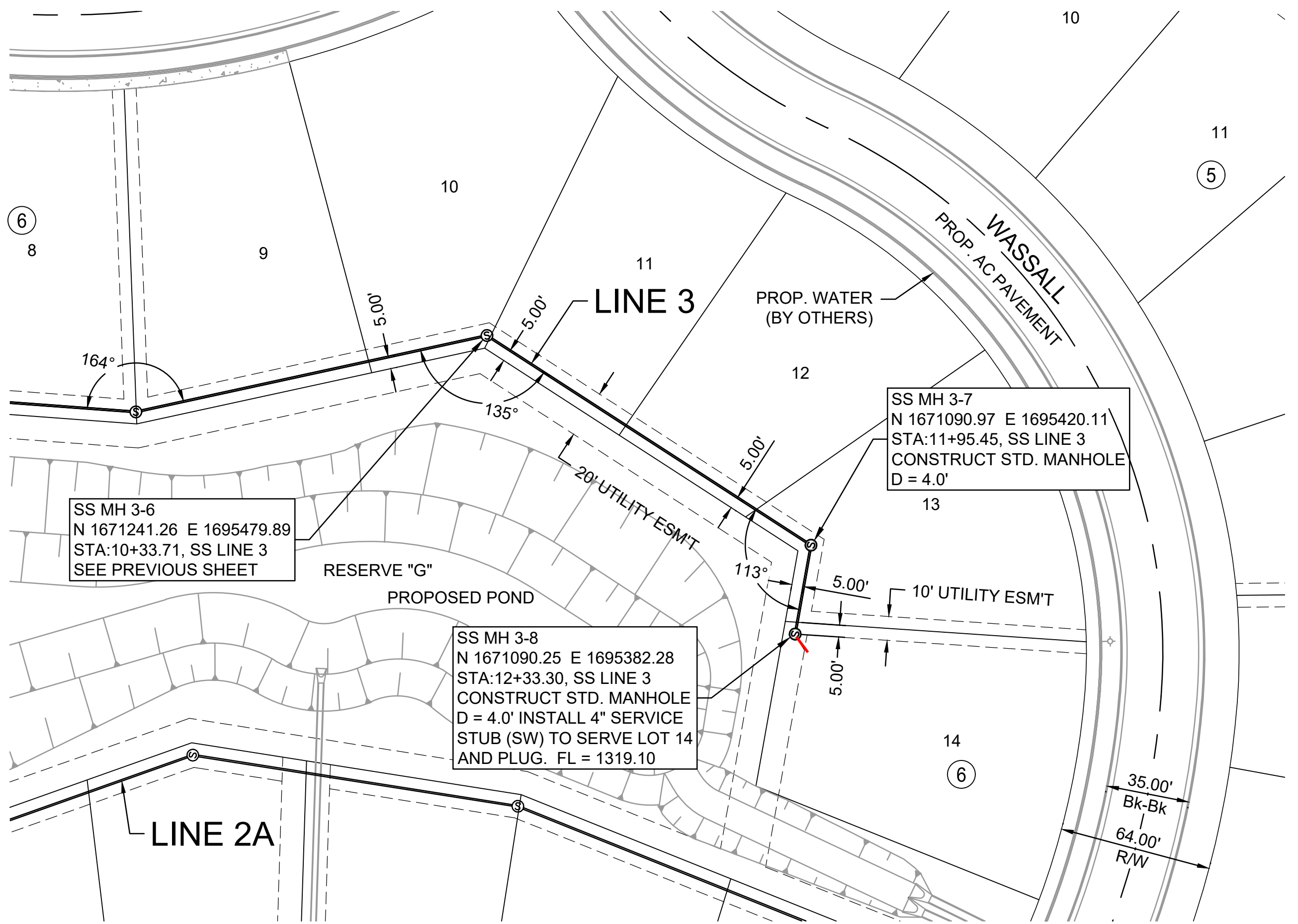
CITY OF WICHITA  
 WICHITA, KANSAS  
 CLEAR RIDGE ADDITION  
 PH. 2 - SANITARY SEWER

SS LINE 3  
 (1 of 2)

JOB NO.: 21T41002  
 DATE: FEB. 2022  
 DESIGNED BY: CMB  
 DRAWN BY: DRS

BAR IS ONE INCH ON ORIGINAL DRAWING  
 0" = 1" (NOT ONE INCH ON THIS SHEET, ADJUST SCALES ACCORDINGLY)

DRAWING NUMBER  
 SHEET NUMBER **10** OF **26**




- NOTES:
- CONTRACTOR SHALL COORDINATE GRADING AROUND MH TOPS WITH THE TIED STORM WATER DRAIN PROJECT #425. SEE DETAILS ON SHEET NO. 9



© 2021 GARVER, LLC  
 THIS DOCUMENT, ALONG WITH THE IDEAS AND DESIGNS CONVEYED HEREIN, SHALL BE CONSIDERED INSTRUMENTS OF PROFESSIONAL SERVICE AND ARE PROPERTY OF GARVER, LLC. ANY USE, REPRODUCTION, OR DISTRIBUTION OF THIS DOCUMENT, ALONG WITH THE IDEAS AND DESIGN CONTAINED HEREIN, IS PROHIBITED UNLESS AUTHORIZED IN WRITING BY GARVER, LLC OR EXPLICITLY ALLOWED IN THE GOVERNING PROFESSIONAL SERVICES AGREEMENT FOR THIS WORK.

1995 Midfield Road  
 Wichita, KS 67209  
 (316) 264-8008



REV.	DATE	DESCRIPTION	BY



CITY OF WICHITA  
 WICHITA, KANSAS  
 CLEAR RIDGE ADDITION  
 PH. 2 - SANITARY SEWER

SS LINE 3  
 (2 of 2)

JOB NO.: 21T41002  
 DATE: FEB. 2022  
 DESIGNED BY: CMB  
 DRAWN BY: DRS

BAR IS ONE INCH ON ORIGINAL DRAWING  
 IF NOT ONE INCH ON THIS SHEET, ADJUST SCALES ACCORDINGLY.


DRAWING NUMBER

SHEET NUMBER **11** OF **26**

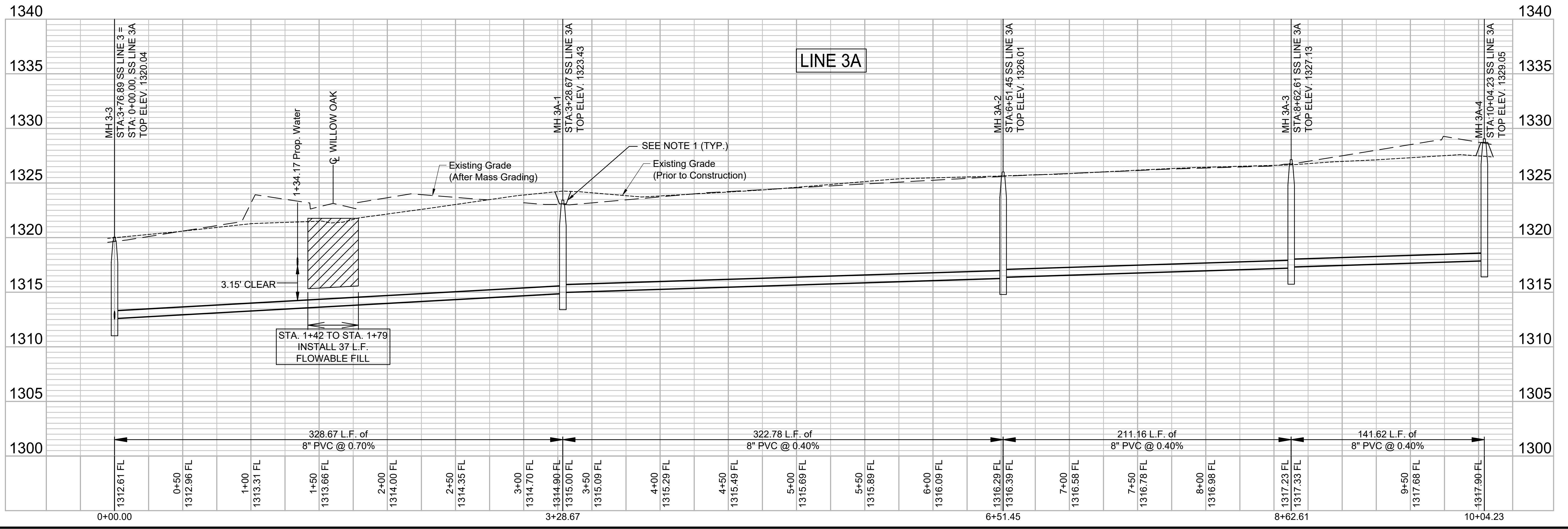
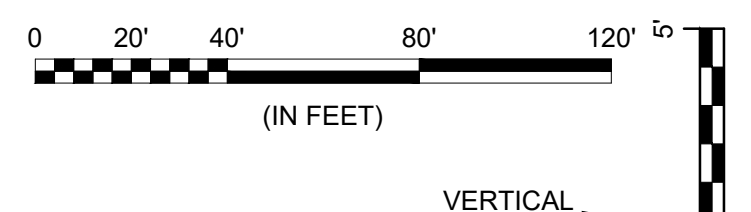
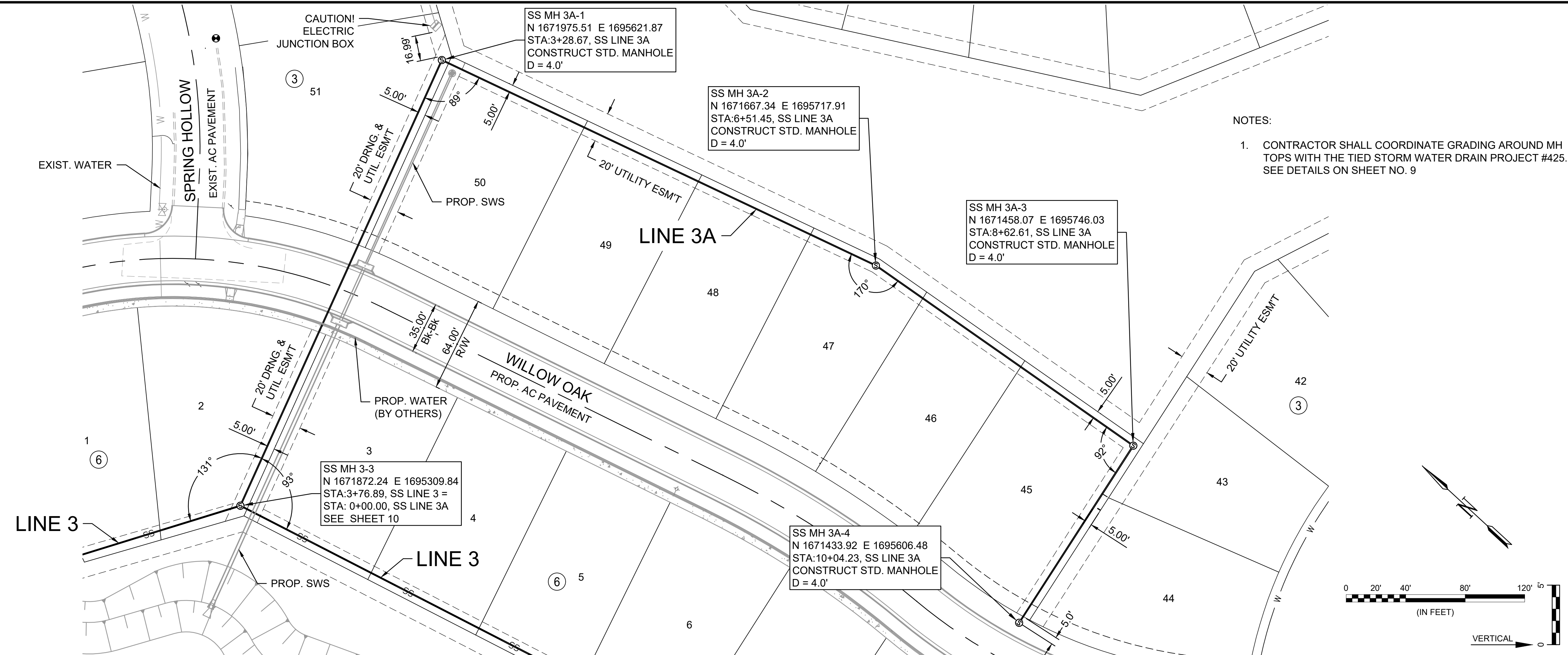


© 2021 GARVER, LLC  
 THIS DOCUMENT, ALONG WITH THE IDEAS AND DESIGNS CONVEYED HEREIN, SHALL BE CONSIDERED INSTRUMENTS OF PROFESSIONAL SERVICE AND ARE PROPERTY OF GARVER, LLC. ANY USE, REPRODUCTION, OR DISTRIBUTION OF THIS DOCUMENT, ALONG WITH THE IDEAS AND DESIGN CONTAINED HEREIN, IS PROHIBITED UNLESS AUTHORIZED IN WRITING BY GARVER, LLC OR EXPLICITLY ALLOWED IN THE GOVERNING PROFESSIONAL SERVICES AGREEMENT FOR THIS WORK.

1995 Midfield Road  
 Wichita, KS 67209  
 (316) 264-8008



- NOTES:
- CONTRACTOR SHALL COORDINATE GRADING AROUND MH TOPS WITH THE TIED STORM WATER DRAIN PROJECT #425. SEE DETAILS ON SHEET NO. 9



File: L:\2021\12\14\1002 - Clear Ridge Phase 2\Drawings\C3D\SS\SS LINE 3A.dwg, Last Save: 1/10/2022 11:53 AM, Last saved by: Dstrandrich  
 Last plotted by: Standrich, Daryl R., Plot Style: ---, Plot Scale: 1:2.5849, Plot Date: 2/4/2022 11:18 AM, Plotter used: None

REV.	DATE	DESCRIPTION	BY

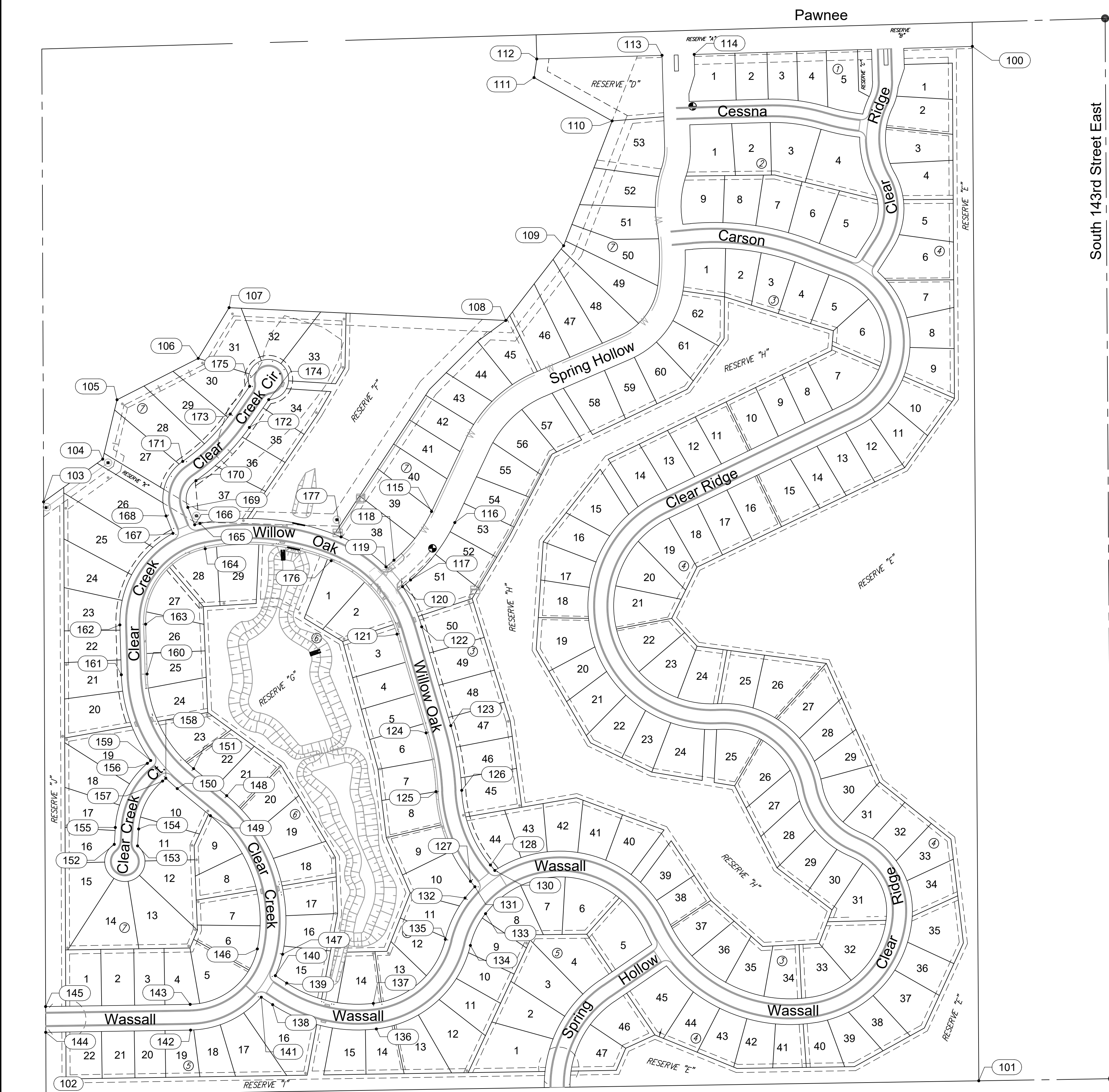


CITY OF WICHITA  
 WICHITA, KANSAS  
 CLEAR RIDGE ADDITION  
 PH. 2 - SANITARY SEWER

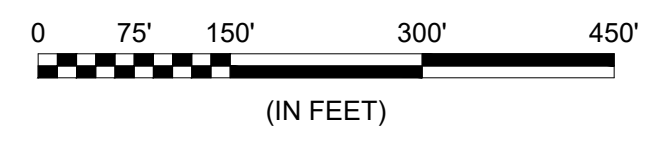
SS LINE 3A  
 JOB NO.: 21T41002  
 DATE: FEB. 2022  
 DESIGNED BY: CMB  
 DRAWN BY: DRS  
 BAR IS ONE INCH ON ORIGINAL DRAWING  
 IF NOT ONE INCH ON THIS SHEET, ADJUST SCALES ACCORDINGLY.  
 DRAWING NUMBER  
 SHEET NUMBER 12 OF 26



File: L:\2021\12\14\1002 - Clear Ridge Phase 2\Drawings\CDD\21T41002 COORDINATES.dwg, Last Save: 1/11/2022 10:37 AM, Last saved by: Drstandrich  
 Last plotted by: Standrich, Daryl R., Plot Style: ---, Plot Scale: 1:2,5849, Plot Date: 2/4/2022 11:19 AM, Plotter Used: None



South 143rd Street East




SEE NEXT SHEET FOR COORDINATE TABLES



© 2021 GARVER, LLC  
 THIS DOCUMENT, ALONG WITH THE IDEAS AND DESIGNS CONVEYED HEREIN, SHALL BE CONSIDERED INSTRUMENTS OF PROFESSIONAL SERVICE AND ARE PROPERTY OF GARVER, LLC. ANY USE, REPRODUCTION, OR DISTRIBUTION OF THIS DOCUMENT, ALONG WITH THE IDEAS AND DESIGN CONTAINED HEREIN, IS PROHIBITED UNLESS AUTHORIZED IN WRITING BY GARVER, LLC OR EXPLICITLY ALLOWED IN THE GOVERNING PROFESSIONAL SERVICES AGREEMENT FOR THIS WORK.

1995 Midfield Road  
 Wichita, KS 67209  
 (316) 264-8008



REV.	DATE	DESCRIPTION	BY



CITY OF WICHITA  
 WICHITA, KANSAS  
 CLEAR RIDGE ADDITION  
 PH. 2 - SANITARY SEWER

ADDITION  
 COORDIANTE  
 MAP

JOB NO.: 21T41002  
 DATE: FEB. 2022  
 DESIGNED BY: CMB  
 DRAWN BY: DRS

BAR IS ONE INCH ON ORIGINAL DRAWING  
 IF NOT ONE INCH ON THIS SHEET, ADJUST SCALES ACCORDINGLY.

DRAWING NUMBER

SHEET NUMBER **17** OF **26**

Point Table (SP = State Plane)					
Point #	Northing	Easting	Northing SP	Easting SP	Description
100	1673344.16	1696871.43	1673157.36	1696682.00	ADDITION COR
101	1670774.20	1696887.50	1670587.69	1696698.07	ADDITION COR
102	1670738.08	1694569.17	1670551.57	1694379.99	ADDITION COR
103	1672212.52	1694563.29	1672025.84	1694374.12	ADDITION COR
104	1672318.75	1694710.11	1672132.06	1694520.93	ADDITION COR
105	1672466.40	1694745.70	1672279.70	1694556.51	ADDITION COR
106	1672569.02	1694947.41	1672382.30	1694758.19	ADDITION COR
107	1672695.14	1695024.32	1672508.41	1694835.10	ADDITION COR
108	1672663.30	1695711.93	1672476.57	1695522.63	ADDITION COR
109	1672848.93	1695855.67	1672662.19	1695666.35	ADDITION COR
110	1673158.99	1695976.16	1672972.21	1695786.83	ADDITION COR
111	1673266.68	1695782.12	1673079.89	1695592.81	ADDITION COR
112	1673313.01	1695788.86	1673126.21	1695599.56	ADDITION COR
113	1673321.97	1696100.19	1673135.17	1695910.85	BLOCK COR
114	1673324.27	1696180.16	1673137.47	1695990.80	BLOCK COR
115	1672188.50	1695527.45	1672001.82	1695338.17	BLOCK CONTROL
116	1672161.17	1695585.32	1671974.50	1695396.04	BLOCK CONTROL
117	1672018.45	1695475.13	1671831.80	1695285.86	BLOCK CONTROL
118	1672067.52	1695434.05	1671880.86	1695244.78	BLOCK CONTROL
119	1672050.94	1695414.25	1671864.29	1695224.98	BLOCK COR
120	1672001.87	1695455.33	1671815.22	1695266.06	BLOCK COR
121	1671883.91	1695441.65	1671697.28	1695252.38	BLOCK CONTROL
122	1671901.98	1695503.05	1671715.34	1695313.77	BLOCK CONTROL
123	1671656.62	1695575.25	1671470.00	1695385.97	BLOCK CONTROL
124	1671638.55	1695513.85	1671451.94	1695324.58	BLOCK CONTROL
125	1671492.71	1695538.51	1671306.12	1695349.23	BLOCK CONTROL
126	1671495.84	1695602.44	1671309.24	1695413.15	BLOCK CONTROL
127	1671269.78	1695624.15	1671083.21	1695434.86	BLOCK CONTROL
128	1671310.25	1695673.73	1671123.68	1695484.43	BLOCK CONTROL
130	1671296.77	1695684.73	1671110.20	1695495.44	BLOCK COR
131	1671256.30	1695635.16	1671069.73	1695445.87	BLOCK COR
132	1671228.29	1695610.81	1671041.72	1695421.52	BLOCK CONTROL
133	1671189.40	1695661.64	1671002.84	1695472.35	BLOCK CONTROL
134	1671110.48	1695623.97	1670923.93	1695434.68	BLOCK CONTROL
135	1671125.55	1695561.77	1670939.00	1695372.49	BLOCK CONTROL
136	1670902.95	1695390.32	1670716.42	1695201.06	BLOCK CONTROL
137	1670966.50	1695382.70	1670779.96	1695193.43	BLOCK CONTROL
138	1670963.40	1695132.36	1670776.87	1694943.12	BLOCK CONTROL
139	1671016.94	1695167.42	1670830.40	1694978.18	BLOCK CONTROL
140	1671035.45	1695139.16	1670848.90	1694949.93	BLOCK COR


Point Table (SP = State Plane)					
Point #	Northing	Easting	Northing SP	Easting SP	Description
141	1670981.90	1695104.10	1670795.37	1694914.87	BLOCK COR
142	1670900.16	1694928.51	1670713.63	1694739.30	BLOCK CONTROL
143	1670964.15	1694927.51	1670777.61	1694738.30	BLOCK CONTROL
144	1670894.55	1694568.54	1670708.02	1694379.37	BLOCK COR
145	1670958.55	1694568.29	1670772.02	1694379.12	BLOCK COR
146	1671101.78	1695094.52	1670915.23	1694905.29	BLOCK CONTROL
147	1671088.58	1695157.14	1670902.02	1694967.90	BLOCK CONTROL
148	1671482.48	1695018.29	1671295.89	1694829.07	BLOCK CONTROL
149	1671432.93	1694977.79	1671246.34	1694788.58	BLOCK CONTROL
150	1671500.23	1694895.45	1671313.63	1694706.24	BLOCK CONTROL
151	1671549.78	1694935.95	1671363.18	1694746.74	BLOCK CONTROL
152	1671361.51	1694738.90	1671174.93	1694549.71	BLOCK CONTROL
153	1671357.83	1694796.78	1671171.25	1694607.58	BLOCK CONTROL
154	1671399.86	1694799.46	1671213.28	1694610.26	BLOCK CONTROL
155	1671403.55	1694741.57	1671216.96	1694552.38	BLOCK CONTROL
156	1671562.94	1694821.17	1671376.34	1694631.97	BLOCK CONTROL
157	1671518.89	1694858.89	1671332.29	1694669.69	BLOCK CONTROL
158	1671525.90	1694867.09	1671339.31	1694677.88	BLOCK COR
159	1671569.96	1694829.36	1671383.36	1694640.16	BLOCK COR
160	1671784.80	1694820.35	1671598.18	1694631.15	BLOCK CONTROL
161	1671782.97	1694756.37	1671596.34	1694567.18	BLOCK CONTROL
162	1671906.88	1694752.82	1671720.23	1694563.62	BLOCK CONTROL
163	1671908.71	1694816.79	1671722.07	1694627.59	BLOCK CONTROL
164	1672096.11	1694964.88	1671909.45	1694775.66	BLOCK CONTROL
165	1672158.78	1694951.88	1671972.11	1694762.66	BLOCK CONTROL
166	1672155.67	1694938.70	1671969.00	1694749.48	BLOCK COR
167	1672134.42	1694884.73	1671947.76	1694695.52	BLOCK COR
168	1672177.52	1694867.76	1671990.85	1694678.56	BLOCK CONTROL
169	1672198.77	1694921.73	1672012.09	1694732.52	BLOCK CONTROL
170	1672265.33	1694941.96	1672078.64	1694752.75	BLOCK CONTROL
171	1672313.01	1694908.95	1672126.33	1694719.74	BLOCK CONTROL
172	1672397.60	1695074.71	1672210.90	1694885.48	BLOCK CONTROL
173	1672430.79	1695027.14	1672244.09	1694837.92	BLOCK CONTROL
174	1672466.56	1695122.82	1672279.85	1694933.58	BLOCK CONTROL
175	1672499.74	1695075.25	1672313.03	1694886.02	BLOCK CONTROL
176	1672066.37	1695277.89	1671879.71	1695088.64	BLOCK CONTROL
177	1672125.46	1695302.46	1671938.80	1695113.21	BLOCK CONTROL

File: L:\2021\12\14\1002 - Clear Ridge Phase 2\Drawings\C3D\21T41002 COORDINATES.dwg, Last Save: 1/11/2022 10:37 AM, Last saved by: Drstrandrich, Last plotted by: Standrich, Plot Date: 2/4/2022 11:19 AM, Plot Style: ---, Plot Scale: 1:2.5849, Plot Date: 2/4/2022 11:19 AM, Plotter used: None



© 2021 GARVER, LLC  
THIS DOCUMENT, ALONG WITH THE IDEAS AND DESIGNS CONVEYED HEREIN, SHALL BE CONSIDERED INSTRUMENTS OF PROFESSIONAL SERVICE AND ARE PROPERTY OF GARVER, LLC. ANY USE, REPRODUCTION, OR DISTRIBUTION OF THIS DOCUMENT, ALONG WITH THE IDEAS AND DESIGN CONTAINED HEREIN, IS PROHIBITED UNLESS AUTHORIZED IN WRITING BY GARVER, LLC OR EXPLICITLY ALLOWED IN THE GOVERNING PROFESSIONAL SERVICES AGREEMENT FOR THIS WORK.

1995 Midfield Road  
Wichita, KS 67209  
(316) 264-8008



REV.	DATE	DESCRIPTION	BY



CITY OF WICHITA  
WICHITA, KANSAS  
CLEAR RIDGE ADDITION  
PH. 2 - SANITARY SEWER

ADDITION  
COORDIANTE  
TABLE

JOB NO.: 21T41002  
DATE: FEB. 2022  
DESIGNED BY: .  
DRAWN BY: .

BAR IS ONE INCH ON ORIGINAL DRAWING  
0 1"  
IF NOT ONE INCH ON THIS SHEET, ADJUST SCALES ACCORDINGLY.

DRAWING NUMBER

SHEET NUMBER 18 OF 26