BEND CHART				
NO.	4" BEND	STA.	BL STA.	OFFSET, RT.
1	45°	10+45.12	36+91.32	22.1' LT.
2	45°	10+77.17	36+72.40	45.7' LT.
3	22.5°	11+06.27	36+48.59	49.6' LT.
4	45°	11+34.12	36+25.85	45.2' LT.

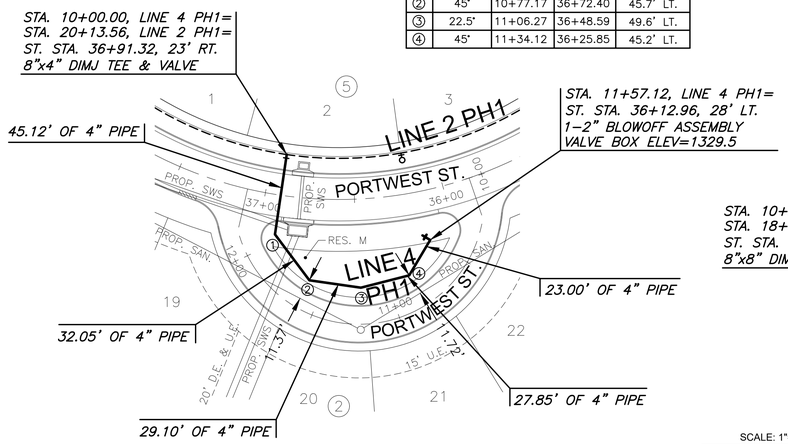

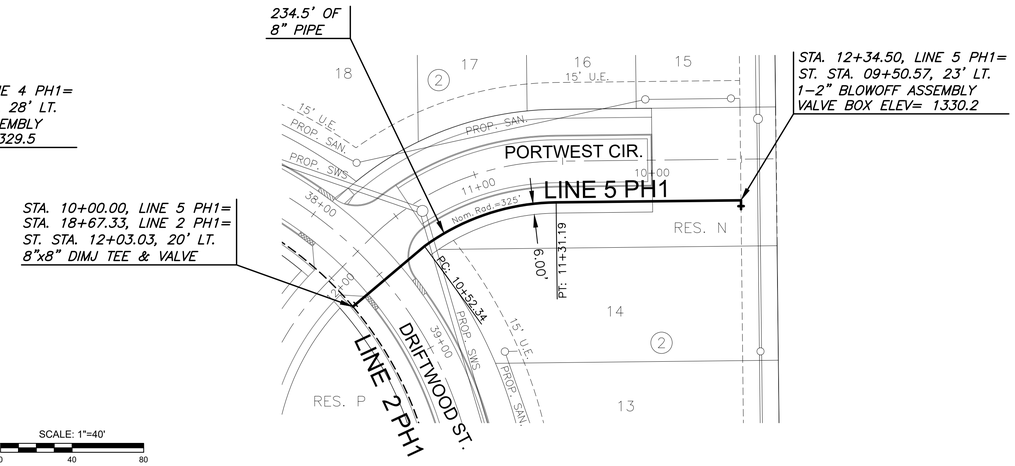

NOTE:
CONTRACTOR TO VERIFY LOCATION AND ELEVATION OF EXISTING WATER LINE PRIOR TO CONSTRUCTION.

PLAN WTR LINE 4 PH1
PROFILE WTR LINE 4 PH1

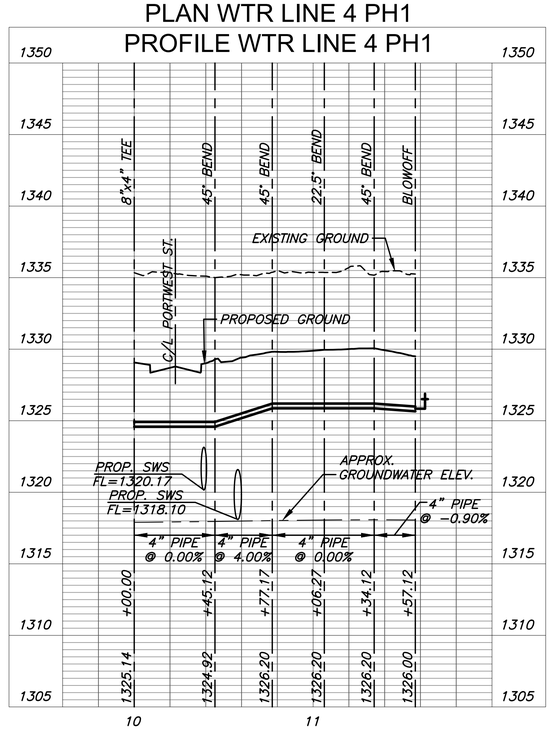

PLAN WTR LINE 5 PH1
PROFILE WTR LINE 5 PH1

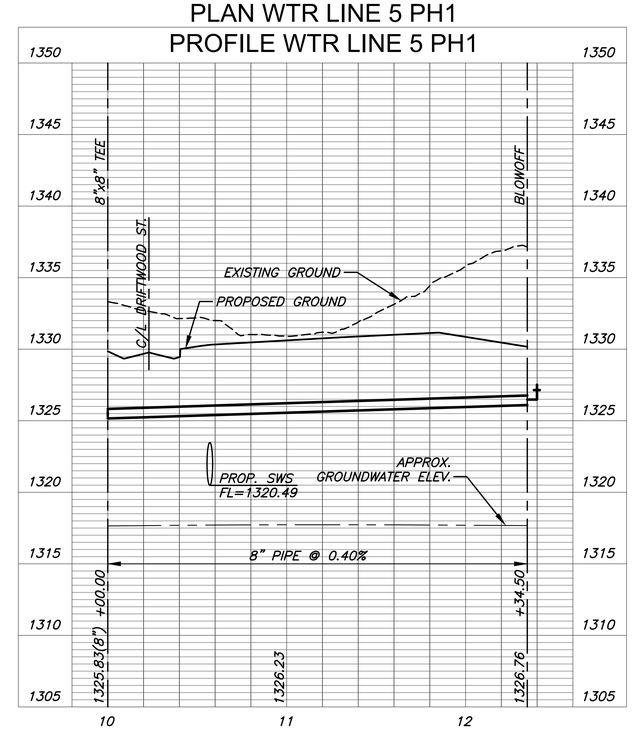

MKEC
Wichita, KS • 316-684-9600

SCOTT PRESTON SPARKS LICENSED 24428 KANSAS PROFESSIONAL ENGINEER 1/4/23

WATER DISTRIBUTION PLANS FOR
COURTYARDS AT THE MOORINGS
PHASE 1

©2023
MKEC Engineering
All Rights Reserved
www.mkec.com
These drawings and their contents, including, but not limited to, all concepts, designs, & ideas are the exclusive property of MKEC Engineering (MKEC), and may not be used or reproduced in any way without the express consent of MKEC.

LINES 4 & 5

PROJECT NO.	448-2022-024800
DATE	JAN 2023
SCALE	1" = 40'

DESIGNED	DRAWN	CHECKED
DFL	JWC	SPE

NO.	REVISION	DATE

SHEET NO.
08 OF 20

PLOTTED: Friday, January 06, 2023 @ 06:06PM
J:\PROJECTS\2021\01\0427_PERFECTION_COURTYARDS AT MOORINGS\00 210427 CAD\SHTS\05 CIVIL\WTR\21427-05-3208.DWG