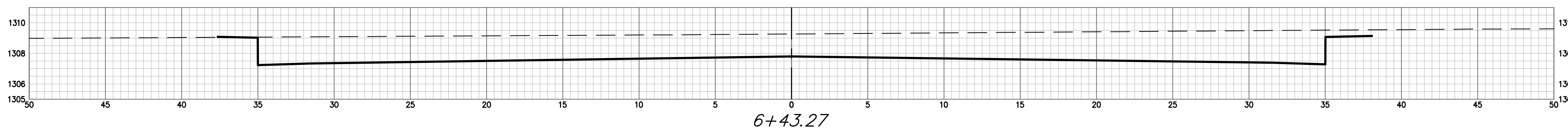
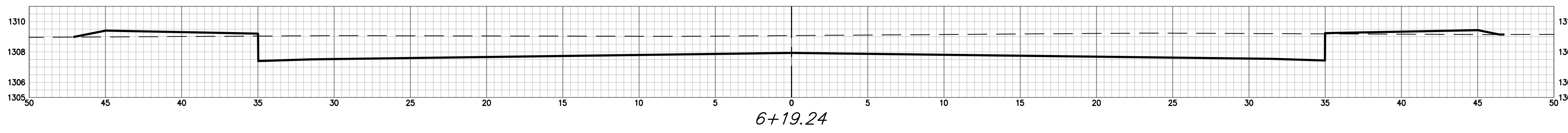


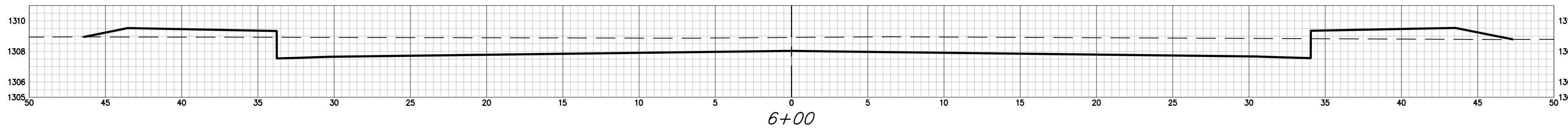
CLEVELAND AVE



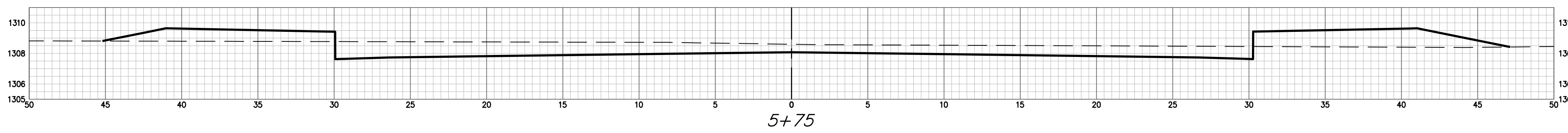
6+43.27



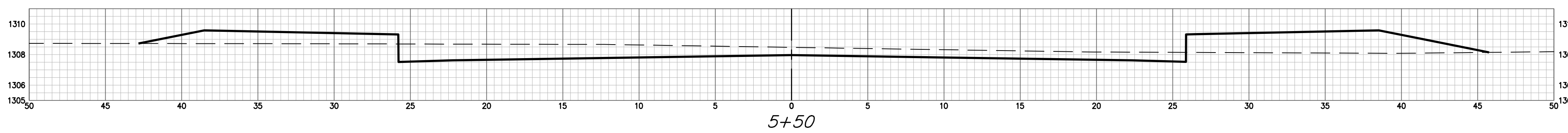
6+19.24



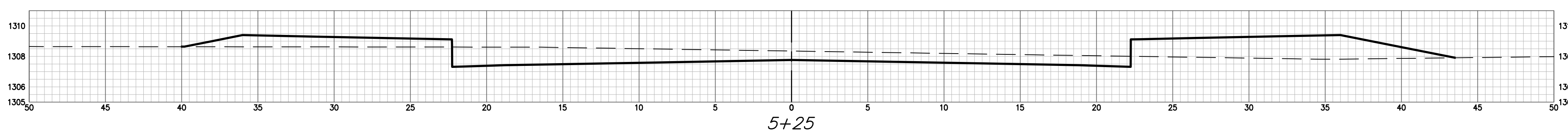
6+00



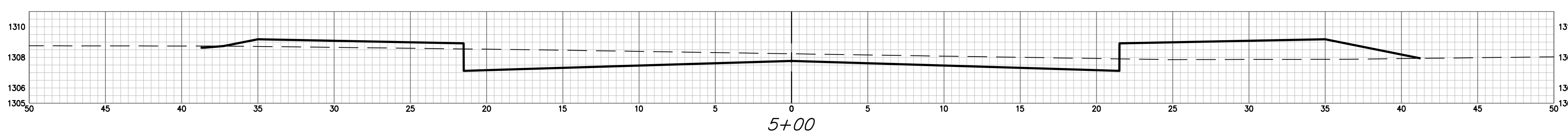
5+75



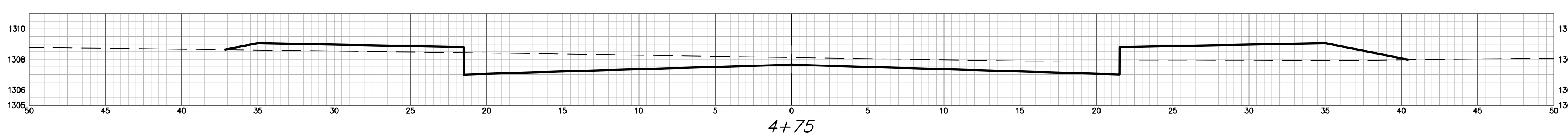
5+50



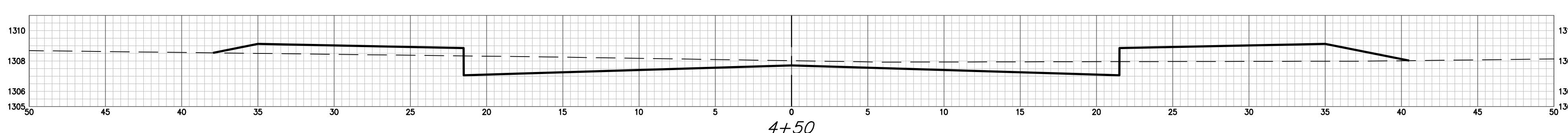
5+25



5+00





4+75



4+50

CLEVELAND S CL CY Excavation (unadjusted)				CLEVELAND S CL CY Fill (unadjusted)				CLEVELAND S CL CY CF (unadjusted)			
Station	Area	Volume	Total	Station	Area	Volume	Total	Station	Area	Volume	Total
-0+50	0.00	0.00	0.00	-0+50	191.09	0.00	0.00	-0+50	0.00	0.00	0.00
-0+25	1.75	0.81	0.81	-0+25	62.41	117.36	117.36	-0+25	0.00	0.00	0.00
0+00	6.70	3.91	4.72	0+00	78.45	65.21	182.57	0+00	38.34	17.75	17.75
0+25	26.83	15.53	20.25	0+25	18.05	44.68	227.25	0+25	0.94	18.19	35.93
0+50	35.73	28.96	49.21	0+50	39.53	26.66	253.91	0+50	0.00	0.44	36.37
0+75	29.15	30.03	79.24	0+75	33.36	33.75	287.66	0+75	0.00	0.00	36.37
1+00	18.10	21.87	101.12	1+00	47.30	37.34	325.00	1+00	0.00	0.00	36.37
1+25	25.01	19.96	121.08	1+25	31.84	36.64	361.64	1+25	0.00	0.00	36.37
1+50	25.33	23.31	144.39	1+50	34.61	30.76	392.40	1+50	0.00	0.00	36.37
1+75	26.95	24.20	168.59	1+75	36.60	32.97	425.37	1+75	0.00	0.00	36.37
2+00	27.07	25.01	193.60	2+00	36.42	33.81	459.18	2+00	0.00	0.00	36.37
2+25	22.86	23.11	216.71	2+25	36.70	33.85	493.03	2+25	0.00	0.00	36.37
2+50	12.14	16.20	232.92	2+50	41.27	36.10	529.13	2+50	0.00	0.00	36.37
2+75	6.36	8.57	241.48	2+75	46.39	40.58	569.71	2+75	0.00	0.00	36.37
3+00	5.77	5.62	247.10	3+00	44.83	42.23	611.95	3+00	0.00	0.00	36.37
3+25	6.32	5.60	252.70	3+25	44.58	41.39	653.34	3+25	0.00	0.00	36.37
3+50	8.00	6.63	259.33	3+50	42.63	40.37	693.71	3+50	0.00	0.00	36.37
3+75	11.17	8.87	268.20	3+75	39.11	37.84	731.55	3+75	0.00	0.00	36.37
4+00	16.37	12.75	280.95	4+00	36.24	34.89	766.44	4+00	0.00	0.00	36.37
4+25	22.19	17.85	298.80	4+25	31.29	31.27	797.71	4+25	0.00	0.00	36.37
4+50	29.38	23.88	322.67	4+50	25.57	26.32	824.03	4+50	0.00	0.00	36.37
4+75	34.48	29.56	352.24	4+75	23.00	22.49	846.52	4+75	0.00	0.00	36.37
5+00	34.02	31.71	383.94	5+00	26.28	22.82	869.33	5+00	0.00	0.00	36.37
5+25	35.04	31.97	415.91	5+25	34.78	28.27	897.61	5+25	0.00	0.00	36.37
5+50	35.69	32.75	448.66	5+50	33.64	31.68	929.28	5+50	0.00	0.00	36.37
5+75	44.39	37.07	485.73	5+75	25.78	27.51	956.79	5+75	0.00	0.00	36.37
6+00	73.01	54.35	540.08	6+00	13.14	18.02	974.80	6+00	0.00	0.00	36.37
6+19.24	98.54	61.12	601.20	6+19.24	5.18	6.53	981.33	6+19.24	0.00	0.00	36.37
6+43.27	121.93	54.27	655.47	6+43.27	0.02	0.01	981.34	6+43.27	0.00	0.00	36.37



**BAUGHMAN  
COMPANY**  
315 Ellis St.  
Wichita, KS 67211  
316-262-7271  
BaughmanCo.com

CORNEJO INDUSTRIAL  
DISTRICT

**CROSS  
SECTIONS**

STREET IMPROVEMENTS  
Street Paving Improvements

PROJECT NUMBER:  
472-2021-085727

DESIGN: PSB DRAWN: HJW  
DATE: Jan. 24, 2023

SHEET OF  
**30 32**

File: E:\Projects\Cornejo Industrial District\_2nd (21-10-P717)\Engineering\Phase 1\STRISTR\_2.dwg